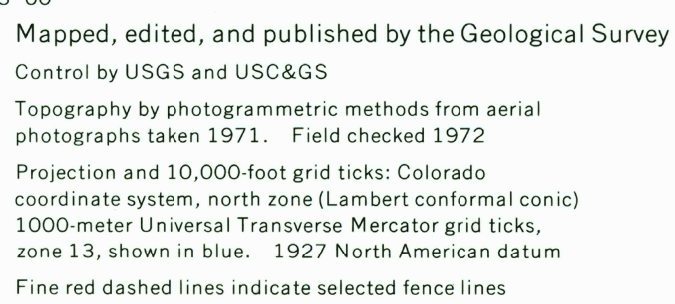
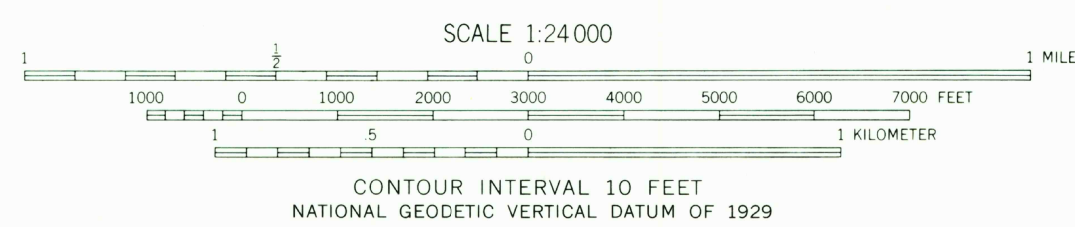


SNYDER LAKE QUADRANGLE
COLORADO—WASHINGTON CO.
7.5 MINUTE SERIES (TOPOGRAPHIC)






UTM GRID AND 1972 MAGNETIC NORTH
DECLINATION AT CENTER OF SHEET



THIS MAP COMPLIES WITH NATIONAL MAP ACCURACY STANDARDS
FOR SALE BY U.S. GEOLOGICAL SURVEY, DENVER, COLORADO 80225, OR RESTON, VIRGINIA 22092
A FOLDER DESCRIBING TOPOGRAPHIC MAPS AND SYMBOLS IS AVAILABLE ON REQUEST

ROAD CLASSIFICATION

- Primary highway, hard surface _____ Light-duty road, hard or improved surface _____
- Secondary highway, hard surface _____ Unimproved road _____
-  Interstate Route  U. S. Route  State Route



COLORADO

QUADRANGLE LOCATION

USGS
HISTORICAL FILE
TOPOGRAPHIC DIVISION

SNYDER LAKE, COLO.
N4000—W10252.5/7.5
1972

AMS 5464 III SW—SERIES V877

MAY 21 1975
2650