

Produced by the United States Geological Survey 1978
Revision within and adjacent to National Forest System lands
by USDA Forest Service 2001


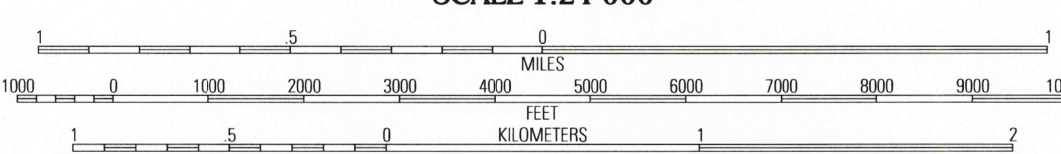
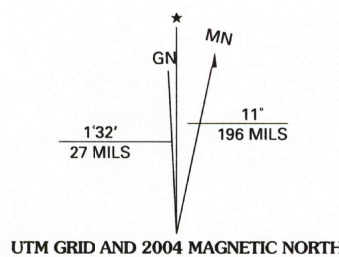
Topography compiled 1963. Planimetry derived from imagery taken 1999
and other sources. Public Land Survey System and survey control current
as of 2002. Boundaries current as of 2002

North American Datum of 1927 (NAD 27). Projection and 10 000-foot ticks:
Colorado coordinate system, central zone (Lambert conformal conic)
Blue 1000-meter Universal Transverse Mercator ticks, zone 13

North American Datum of 1983 (NAD 83) is shown by dashed corner ticks
The values of the shift between NAD 27 and NAD 83 for 7.5-minute
intersections are obtainable from National Geodetic Survey NADCON software

Non-National Forest System lands within the National Forest
Inholdings may exist in other National or State reservations

This map is not a legal land line or ownership document. Public lands are
subject to change and leasing, and may have access restrictions; check
with local offices. Obtain permission before entering private lands



1	2	3	1 Electric Mountain
4	5	5	2 Bull Mountain
6	7	8	3 Chair Mountain
			4 Bowtie
			5 Paonia Reservoir
			6 Paonia
			7 Minnesota Pass
			8 West Beckwith Mountain

Interstate	5	Primary highway	1
U. S.	70	Secondary highway	2
State	6	Light-duty road	3
County	6	Composition: Unspecified...	4
National Forest, suitable for passenger cars	100	Paved	5
National Forest, suitable for high clearance vehicles	100	Gravel	6
National Forest Trail	384	Dirt	7
		Unimproved; 4 wheel drive	8
		Trail	9
		Gate; Barrier	10

APR 21 2005
SOMERSET, CO
2001
38107-H4-TF-024
NIMA 4561 IV NW-Series V877

USGS Library
Reston, VA.
Topo Archive
ISBN 0-607-70046-5
9 780607 900866

USGS LIBRARY-RESTON
3 1818 00503836 7