

Mapped, edited, and published by the Geological Survey

Control by USGS and NOS/NOAA

Topography by photogrammetric methods from aerial

photographs taken 1963. Field checked 1964

Polyconic projection. 1927 North American datum

10,000-foot grid based on Colorado coordinate system, central zone

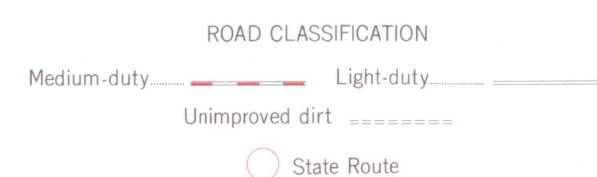
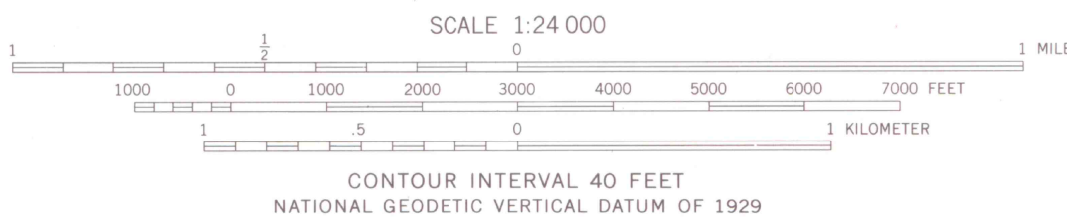
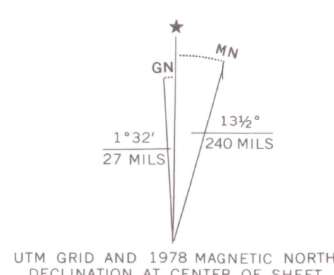
1000-meter Universal Transverse Mercator grid ticks,

zone 13, shown in blue

Fine red dashed lines indicate selected fence lines

There may be private inholdings within the boundaries of
the National or State reservations shown on this map

Revisions shown in purple compiled from aerial photographs
taken 1976 and other source data. This information not
field checked. Map edited 1978



SOMERSET, COLO.

N3852.5-W10722.5/7.5

1964
PHOTOREVISED 1978
AMS 4561 IV NW-SERIES V877

LIBRARY USE ONLY

ARTHUR LAKES LIBRARY

APR 14 1980

MAP ROOM

OFFICE COPY