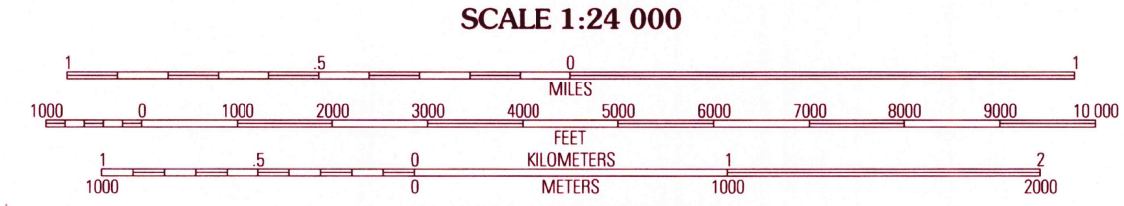
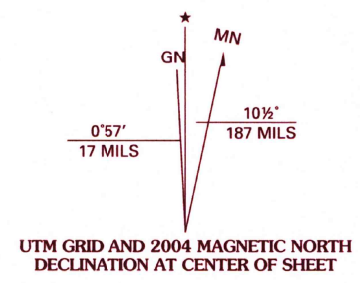
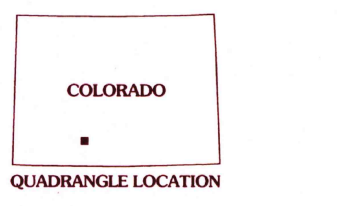


Produced by the United States Geological Survey 1967
Revision by USDA Forest Service 2001
Topography compiled 1960. Planimetry derived from imagery taken 1998 and other sources. Public Land Survey System and survey control current as of 2002. Boundaries current as of 2002.
North American Datum of 1927 (NAD 27). Projection and 10 000-foot ticks: Colorado coordinate system, south zone (Lambert conformal conic).
Blue 1000-meter Universal Transverse Mercator ticks, zone 13.
North American Datum of 1983 (NAD 83) is shown by dashed corner ticks. The values of the shift between NAD 27 and NAD 83 for 7.5-minute intersections are obtainable from National Geodetic Survey NADCON software.
Non-National Forest System lands within the National Forest
Inholdings may exist in other National or State reservations
This map is not a legal document. Public lands are subject to change and leasing, and may have access restrictions; check with appropriate offices. Obtain permission before entering private lands.



CONTOUR INTERVAL 40 FEET
SUPPLEMENTARY CONTOUR INTERVAL 20 FEET
NATIONAL GEODETIC VERTICAL DATUM OF 1929
TO CONVERT FROM FEET TO METERS, MULTIPLY BY 0.3048



1	2	3	1 Pool Table Mountain
2	3	4	2 Pine Cone Knob
3	4	5	3 Twin Mountains
4	5	6	4 South Fork West
5	6	7	5 Indian Head
6	7	8	6 Beaver Creek Reservoir
7	8		7 Del Norte Peak
8			8 Horseshoe Mountain

ADJOINING 7.5' QUADRANGLES

HIGHWAYS AND ROADS		COMPOSITION	
Interstate	1	Primary highway	1
U. S.	2	Secondary highway	2
State	3	Light-duty road	3
County	4	Unimproved; 4 wheel drive	4WD
National Forest, suitable for passenger cars	5	Trail	TR
National Forest, suitable for high clearance vehicles	6	Gate; Barrier	GB
National Forest Trail	88		

THIS MAP COMPLIES WITH NATIONAL MAP ACCURACY STANDARDS
FOR SALE BY U.S. GEOLOGICAL SURVEY, P.O. BOX 25286, DENVER, COLORADO 80225
A FOLDER DESCRIBING TOPOGRAPHIC MAPS AND SYMBOLS IS AVAILABLE ON REQUEST

USGS LIBRARY - RESTON
3 1818 00504143 7

SOUTH FORK EAST, CO
2001
37106-F5-TF-024
NGA 4659 II N-SERIES V877

USGS Library
Reston, VA
Topo Archive



JUN 10 2005