

Produced by the United States Geological Survey

Control by USGS and NOS/NOAA

Compiled by photogrammetric methods from aerial photographs

taken 1981. Field checked 1982. Map edited 1986

Projection and 10,000-foot grid ticks: Colorado coordinate

system, south zone (Lambert conformal conic)

1000-meter Universal Transverse Mercator grid, zone 13

1987 North American Datum

To place on the predicted North American Datum 1983

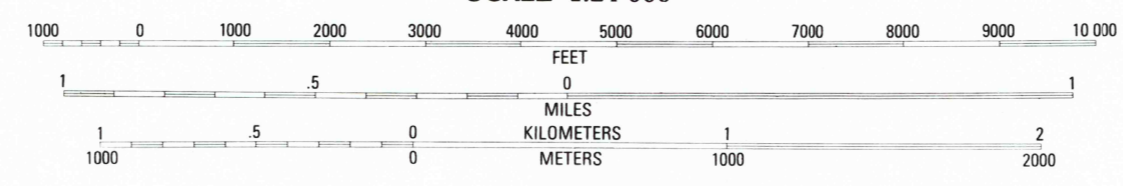
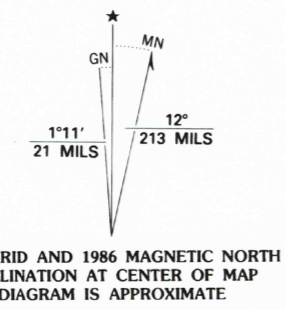
move the projection lines 3 meters north and

53 meters east as shown by dashed corner ticks

Land lines are omitted because of insufficient data

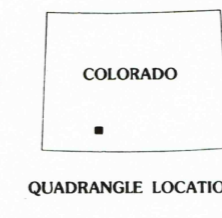
There may be private inholdings within the boundaries of

the National or State reservations shown on this map



CONTOUR INTERVAL 40 FEET
NATIONAL GEODETIC VERTICAL DATUM OF 1929

THIS MAP COMPLIES WITH NATIONAL MAP ACCURACY STANDARDS
FOR SALE BY U. S. GEOLOGICAL SURVEY, DENVER, COLORADO 80225, OR RESTON, VIRGINIA 22092
A FOLDER DESCRIBING TOPOGRAPHIC MAPS AND SYMBOLS IS AVAILABLE ON REQUEST



QUADRANGLE LOCATION


ROAD CLASSIFICATION

Primary highway, hard surface	Light-duty road, hard or improved surface
Secondary highway, hard surface	Unimproved road
Interstate Route	U. S. Route
	State Route

SOUTH RIVER PEAK, COLO.
SW 4 SPAR CITY 15 QUADRANGLE
37106-EB-TF-024

1986

DMA 4659 III SW-SERIES V877



USGS NWHD HISTORICAL MAP
DEC 02 1986
PGFD FILE COPY