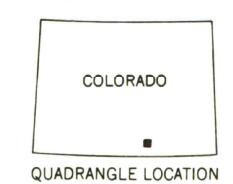
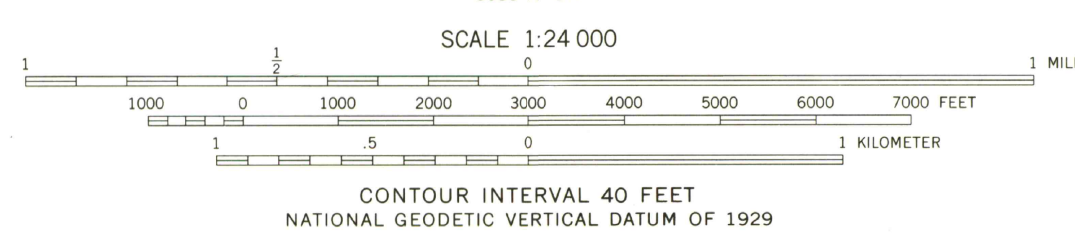
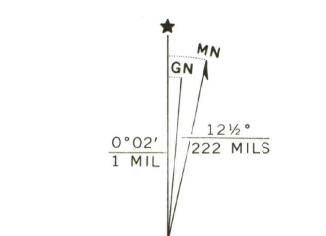


Mapped, edited, and published by the Geological Survey  
Control by USGS and USC&GS  
Topography by photogrammetric methods from aerial  
photographs taken 1970. Field checked 1971  
Projection and 10,000-foot grid ticks: Colorado  
coordinate system, south zone (Lambert conformal conic)  
1000-meter Universal Transverse Mercator grid ticks,  
zone 13, shown in blue. 1927 North American datum  
Fine red dashed lines indicate selected fence lines  
To place on the predicted North American Datum 1983  
move the projection lines 2 meters north and  
48 meters east as shown by dashed corner ticks  
There may be private inholdings within the boundaries of  
the National or State reservations shown on this map



ROAD CLASSIFICATION

Primary highway, hard surface	Light-duty road, hard or improved surface
Secondary highway, hard surface	Unimproved road
Interstate Route	U. S. Route
	State Route



SPANISH PEAKS, COLO.  
N3722.5-W10452.5/7.5  
1971  
DMA 5058 IV NW-SERIES V877

GOVERNMENT DOCS  
AUG 05 1998  
JEFFERSON COUNTY PUBLIC LIBRARY  
LAKEWOOD, CO  
G 3700  
s24  
.G4  
1971