

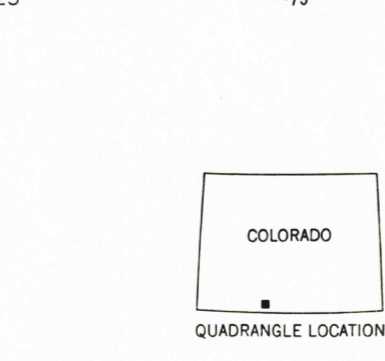
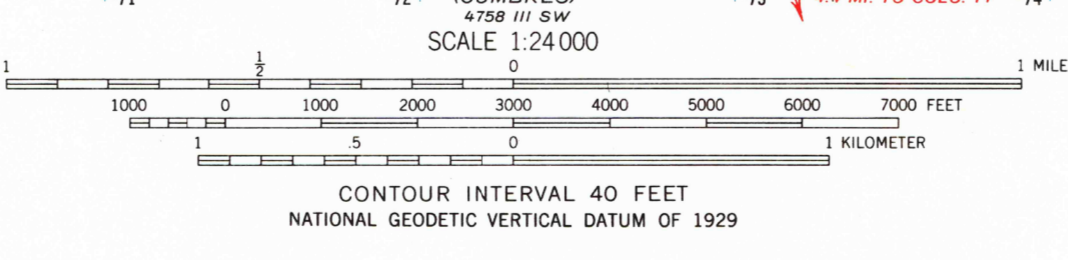
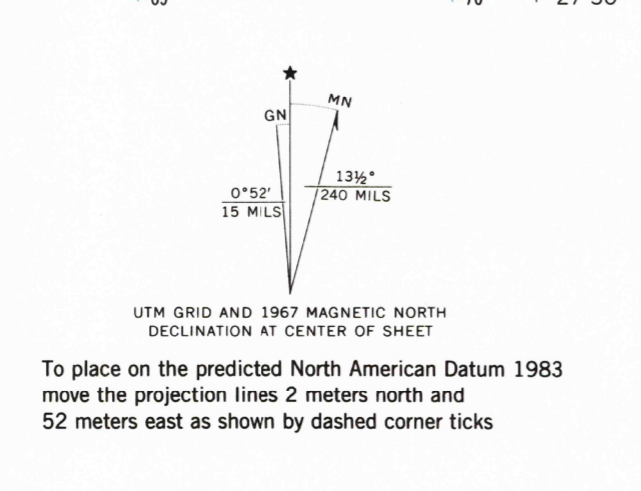
4758 III NW (CUMBERS)
1:24,000

Map by the U. S. Forest Service
Edited and published by the Geological Survey
Control by USGS, USFS, and U. S. Forest Service
Topography by photogrammetric methods from aerial
photographs taken 1960-1961. Field checked by
USGS 1967

Polycyclic projection. 1927 North American Datum
10,000-foot grid based on Colorado coordinate system,
south zone
1000-meter Universal Transverse Mercator grid ticks,
zone 13, shown in blue

Where omitted, land lines have not been established or
are not shown because of insufficient data

There may be private inholdings within the boundaries of
the National or State reservations shown on this map



ROAD CLASSIFICATION
Light-duty _____ Unimproved dirt _____

SPECTACLE LAKE, COLO.
37106-84-TF-024
1967
DMA 4758 III NW-SERIES V877

4758 III NW (CUMBERS)
1:24,000

