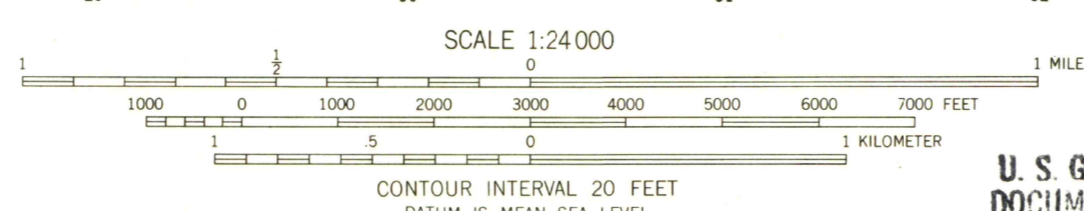
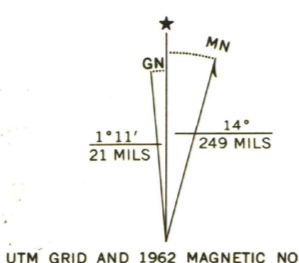
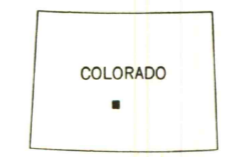


Mapped, edited, and published by the Geological Survey
Control by USGS and USC&GS
Topography by photogrammetric methods from aerial
photographs taken 1956. Field checked 1962
Polyconic projection. 1927 North American datum
10,000-foot grid based on Colorado coordinate system, south zone
1000-meter Universal Transverse Mercator grid ticks,
zone 13, shown in blue
Certain land lines are omitted because of insufficient data



U. S. GOVT
DOCUMENTS
AUG 25 '64



ROAD CLASSIFICATION
Light-duty ————— Unimproved dirt - - - - -

FOR SALE BY U. S. GEOLOGICAL SURVEY, DENVER 25, COLORADO OR WASHINGTON 25, D. C. 20508
A FOLDER DESCRIBING TOPOGRAPHIC MAPS AND SYMBOLS IS AVAILABLE ON REQUEST

SPRING HILL CREEK, COLO.
N3815-W10652.5/7.5
1962

AMS 4660 IV SW-SERIES V877

OFFICE COPY

LIBRARY USE ONLY