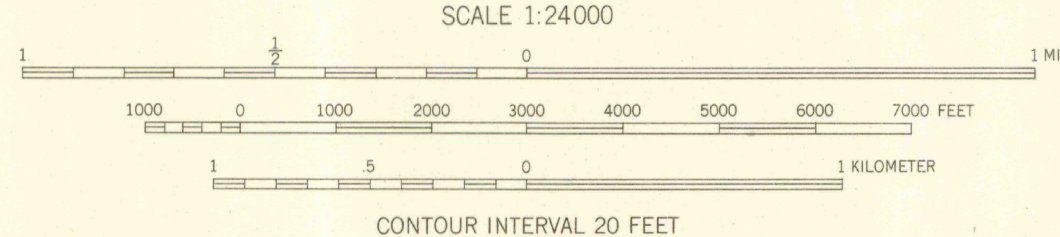
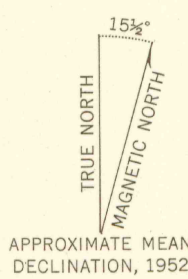


Mapped, edited, and published by the Geological Survey  
Control by USGS and USC&GS  
Topography from aerial photographs by multiplex methods  
Aerial photographs taken 1948. Field check 1952  
Polyconic projection, 1927 North American datum  
10,000-foot grid based on Colorado coordinate system,  
north zone

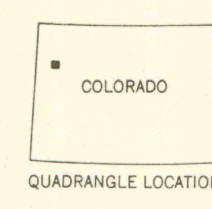


**NIelsen BLUE PRINT, INC.**  
108 NORTH 3rd ST.  
GRAND JUNCTION, COLO.

ROAD CLASSIFICATION

Heavy-duty	4 LANE 16 LANE	Light-duty
Medium-duty	4 LANE 16 LANE	Unimproved dirt

U. S. Route      State Route



THIS MAP COMPLIES WITH NATIONAL MAP ACCURACY STANDARDS  
FOR SALE BY U. S. GEOLOGICAL SURVEY, FEDERAL CENTER, DENVER, COLORADO OR WASHINGTON 25, D. C.  
A FOLDER DESCRIBING TOPOGRAPHIC MAPS AND SYMBOLS IS AVAILABLE ON REQUEST

SQUARE S RANCH, COLO.  
N3952 5—W10815/7.5  
1952



AUG 20 1997  
MAP ROOM  
JAMES L. HARRIS LIBRARY  
COLORADO SCHOOL OF MINES

OFFICE COPY

3701  
C222  
s24  
U5