

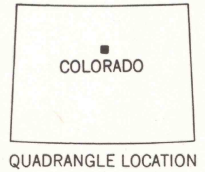
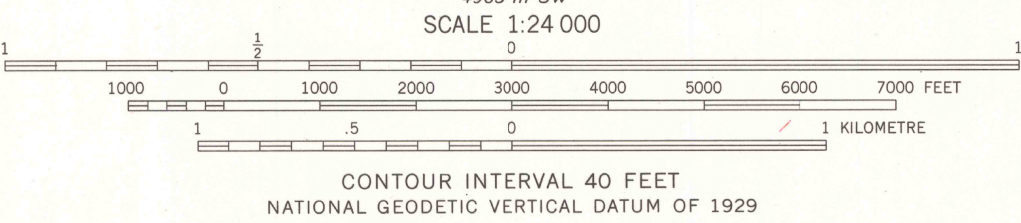
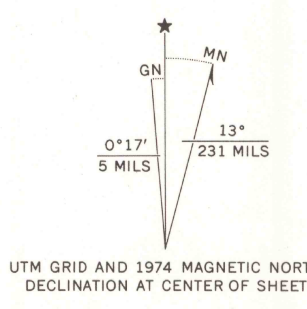


Mapped, edited, and published by the Geological Survey as part of the Department of the Interior program for the development of the Missouri River Basin Control by USGS and NOS/NOAA


Topography from aerial photographs by photogrammetric methods Aerial photographs taken 1953. Field check 1957

Polyconic projection. 1927 North American datum 10,000-foot grid based on Colorado coordinate system, central zone 1000-metre Universal Transverse Mercator grid ticks, zone 13, shown in blue

Dashed land lines indicate approximate locations Revisions shown in purple compiled from aerial photographs taken 1974. This information not field checked



ROAD CLASSIFICATION  
Primary highway, hard surface  
Secondary highway, hard surface  
Unimproved road  
Light-duty road, hard or improved surface  
Interstate Route  
U. S. Route  
State Route



SQUAW PASS, COLO.  
N3937.5-W10522.5/7.5  
1957  
PHOTOREVISED 1974  
AMS 4963 III NW-SERIES V877

THIS MAP COMPLIES WITH NATIONAL MAP ACCURACY STANDARDS.  
FOR SALE BY U.S. GEOLOGICAL SURVEY, P.O. BOX 25286, DENVER, COLORADO 80225  
A FOLDER DESCRIBING TOPOGRAPHIC MAPS AND SYMBOLS IS AVAILABLE ON REQUEST

