
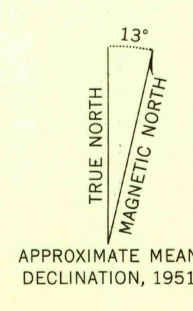
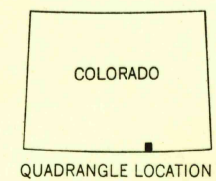




Maped, edited, and published by the Geological Survey  
Control by USGS and USC&GS  
Topography from aerial photographs by multiplex methods by  
Tennessee Valley Authority 1951. Aerial photographs taken 1947  
Field check 1951  
Polyconic projection. 1927 North American datum  
10,000-foot grid based on Colorado coordinate system,  
south zone  
Dashed land lines indicate approximate locations  
Land lines unsurveyed in T. 35 S.—R. 63 W., T. 35 S.  
R. 64 W., and T. 35 S.—R. 65 W.  
Unchecked elevations are shown in brown



CONTOUR INTERVAL 20 FEET  
DATUM IS MEAN SEA LEVEL




ROAD CLASSIFICATION

Heavy-duty	4 LANE 6 LANE	Light-duty
Medium-duty	4 LANE 6 LANE	Unimproved dirt
U.S. Route		State Route

STARKVILLE, COLO.  
N3700—W10430/7.5  
1951

THIS MAP COMPLIES WITH NATIONAL MAP ACCURACY STANDARDS  
FOR SALE BY U. S. GEOLOGICAL SURVEY, FEDERAL CENTER, DENVER, COLORADO OR WASHINGTON 25, D. C.  
A FOLDER DESCRIBING TOPOGRAPHIC MAPS AND SYMBOLS IS AVAILABLE ON REQUEST



USGS Library  
Reston, VA.  
Topo Archive