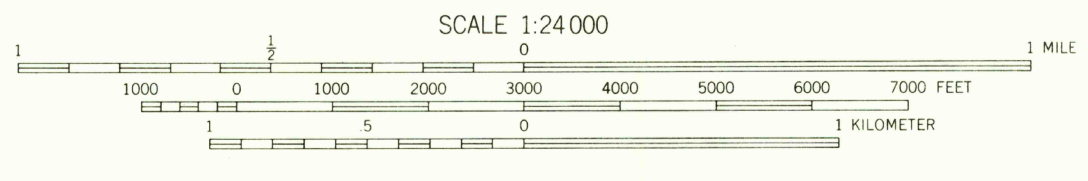
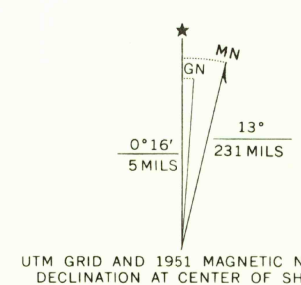
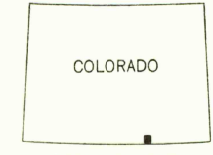


Mapped, edited, and published by the Geological Survey
Control by USGS and USC&GS
Topography from aerial photographs by multiplex methods by
Tennessee Valley Authority 1951. Aerial photographs taken 1947
Field check 1951
Polyconic projection. 1927 North American datum
10,000-foot grid based on Colorado coordinate system,
south zone
Dashed land lines indicate approximate locations
Land lines unsurveyed in T. 35 S. - R. 63 W., T. 35 S.
R. 64 W., and T. 35 S. - R. 65 W.
Unchecked elevations are shown in brown
1000-meter Universal Transverse Mercator grid ticks,
zone 13, shown in blue



CONTOUR INTERVAL 20 FEET
DATUM IS MEAN SEA LEVEL



ROAD CLASSIFICATION
Heavy-duty 4 LANE 16 LANE Light-duty
Medium-duty 4 LANE 16 LANE Unimproved dirt
U. S. Route State Route

U.S.G.S.
FILE COPY
TOPOGRAPHIC DIVISION

STARKVILLE, COLO.
N3700-W10430/7.5
1951
AMS 5058 II SE-SERIES V877

USGS
Historical File
Topographic Division

1815
JUN 25 1969