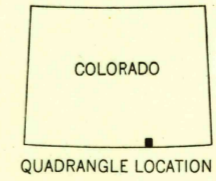
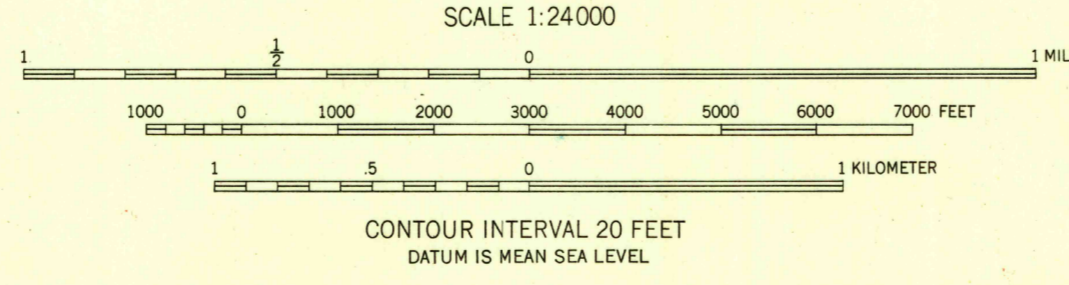
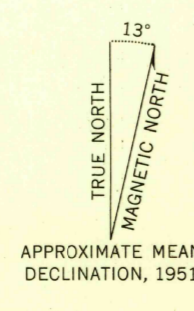


U.S.G.S.
FILE COPY
Inspection and Editing



Mapped, edited, and published by the Geological Survey
Control by USGS and USC&GS
Topography from aerial photographs by multiplex methods by
Tennessee Valley Authority 1951. Aerial photographs taken 1947
Field check 1951
Polyconic projection. 1927 North American datum
10,000-foot grid based on Colorado coordinate system,
south zone
Dashed land lines indicate approximate locations
Land lines unsurveyed in T. 35 S. - R. 63 W., T. 35 S.
R. 64 W., and T. 35 S. - R. 65 W.
Unchecked elevations are shown in brown



ROAD CLASSIFICATION

Heavy-duty	4 LANE 16 LANE	Light-duty
Medium-duty	4 LANE 16 LANE	Unimproved dirt
U.S. Route		State Route

U.S.G.S.
FILE COPY
Inspection and Editing

STARKVILLE, COLO.
N3700-W10430/7.5
1951

USGS
Historical File
Topographic Division

OCT 9 1953