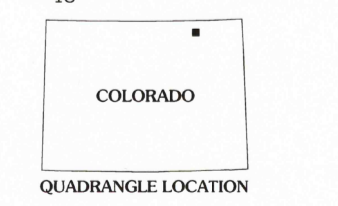
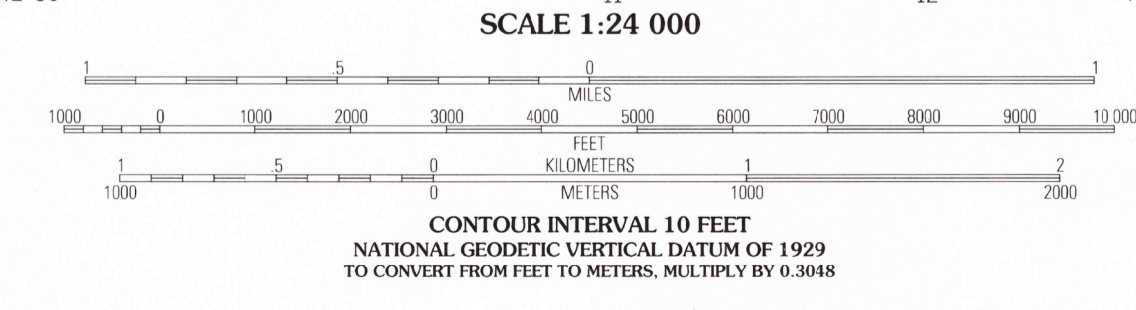
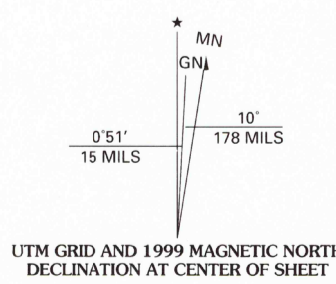


Produced by the United States Geological Survey 1978
Revision by USDA Forest Service 1997
Topography compiled 1973. Planimetry derived from imagery taken 1993 and other sources. Public Land Survey System and survey control current as of 1997.
North American Datum of 1927 (NAD 27). Projection and 10 000-foot ticks: Colorado coordinate system, north zone (Lambert conformal conic); Blue 1000-meter Universal Transverse Mercator ticks, zone 13. North American Datum of 1983 (NAD 83) is shown by dashed corner ticks. The values of the shift between NAD 27 and NAD 83 for 7.5-minute intersections are obtainable from National Geodetic Survey NADCON software.
Non-National Forest System lands within the National Forest. Inholdings may exist in other National or State reservations.
This map is not a legal land line or ownership document. Public lands are subject to change and leasing, and may have access restrictions; check with local offices. Obtain permission before entering private lands.



HIGHWAYS AND ROADS

Interstate	(Red shield with number)	Primary highway	(Red line)
U. S.	(Red shield with number)	Secondary highway	(Red dashed line)
State	(Red shield with number)	Light-duty road	(Red dashed line with center)
County	(Red shield with number)	Composition: Unspecified	(Red dashed line)
National Forest, suitable for passenger cars	(Red shield with number)	Paved	(Red dashed line with center)
National Forest, suitable for high clearance vehicles	(Red shield with number)	Gravel	(Red dashed line with center)
National Forest Trail	(Red shield with number)	Dirt	(Red dashed line with center)
		Unimproved; 4 wheel drive	(Red dashed line with center)
		Trail	(Red dashed line with center)
		Gate; Barrier	(Red dashed line with center)

ADJOINING 7.5' QUADRANGLES

1	2	3	1 Gatehook Spring
			2 Avalo
			3 Analo SE
4		5	4 Raymer NE
			5 Stoneham NE
			6 Raymer
			7 Stoneham
6	7	8	8 Stoneham SE

THIS MAP COMPLIES WITH NATIONAL MAP ACCURACY STANDARDS
FOR SALE BY U.S. GEOLOGICAL SURVEY, P.O. BOX 25286, DENVER, COLORADO 80225
A FOLDER DESCRIBING TOPOGRAPHIC MAPS AND SYMBOLS IS AVAILABLE ON REQUEST

RECEIVED
DEC 31 2000
USGS/INR
HISTORICAL MAP ARCHIVES



STONEHAM NW, CO
1997
NIMA 5265 II NW-SERIES V877