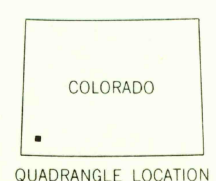
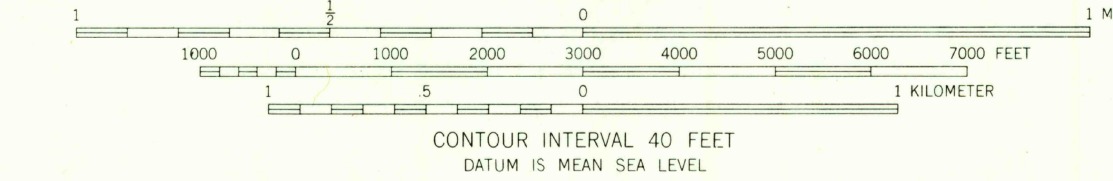
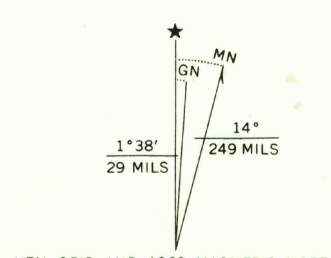


Map by the U.S. Forest Service
Edited and published by the Geological Survey
Control by USGS, USFWS and USFS
Topography by photogrammetric methods from aerial
photographs taken 1952, 1956 and 1957. Field checked 1963
Polyconic projection, 1927 North American datum
10,000 foot grid based on Colorado coordinate system, south zone
1000 meter Universal Transverse Mercator grid ticks,
zone 12, shown in blue
Certain land lines are omitted because of insufficient data
Fine red dashed lines indicate selected fence lines



ROAD CLASSIFICATION
Medium-duty ——— Light-duty ———
Unimproved dirt ———
State Route ———

THIS MAP COMPLIES WITH NATIONAL MAP ACCURACY STANDARDS
FOR SALE BY U. S. GEOLOGICAL SURVEY, DENVER, COLORADO 80225, OR WASHINGTON, D. C. 20242
A FOLDER DESCRIBING TOPOGRAPHIC MAPS AND SYMBOLS IS AVAILABLE ON REQUEST

STONER, COLO.
N3730-W10815/7.5
1963

AMS 4359 111 SE-SERIES V877

AUG 23 1972

3465