

Mapped by the U. S. Forest Service
Edited and published by the Geological Survey

Control by USGS, USC&GS and USFS

Topography by photogrammetric methods from aerial
photographs taken 1952, 1956 and 1957. Field checked 1963

Polycyclic projection. 1927 North American Datum
10 000 foot grid based on Colorado coordinate system, south zone
1000-meter Universal Transverse Mercator grid ticks,
zone 12, shown in blue

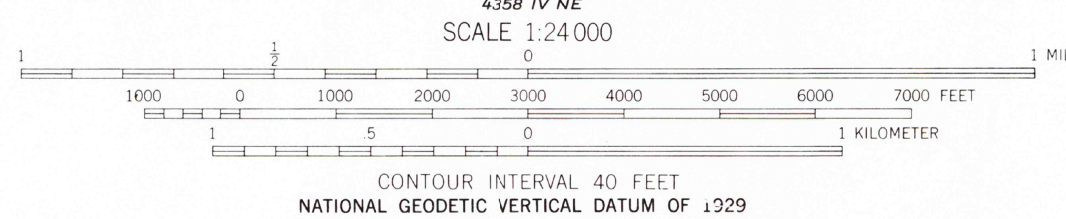
Certain land lines are omitted because of insufficient data

Fine red dashed lines indicate selected fence lines

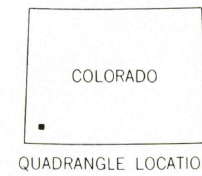
To place on the predicted North American Datum 1983
move the projection lines 3 meters north and
57 meters east as shown by dashed corner ticks

There may be private inholdings within the boundaries
of the National or State reservations shown on this map


Map photocopied 1976
No major culture or drainage changes observed



THIS MAP COMPLIES WITH NATIONAL MAP ACCURACY STANDARDS
FOR SALE BY U. S. GEOLOGICAL SURVEY, DENVER, COLORADO 80225, OR RESTON, VIRGINIA 22092
A FOLDER DESCRIBING TOPOGRAPHIC MAPS AND SYMBOLS IS AVAILABLE ON REQUEST



ROAD CLASSIFICATION
Medium-duty ——— Light-duty ———
Unimproved dirt ———
State Route



STONER, COLO.
37108-E3-TF-024

1963
PHOTOINSPECTED 1976
DMA 4359 III SE-SERIES 5877