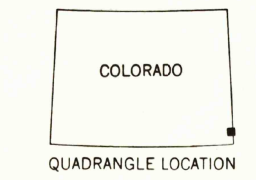
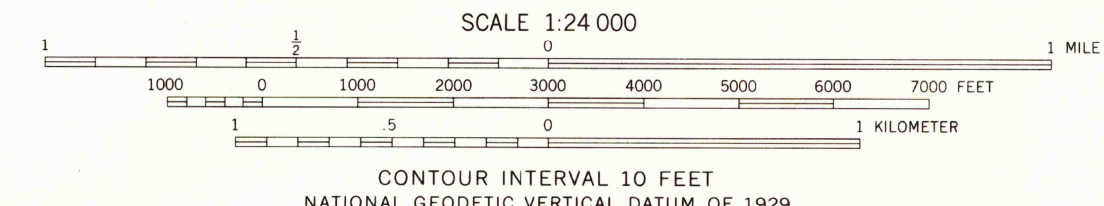
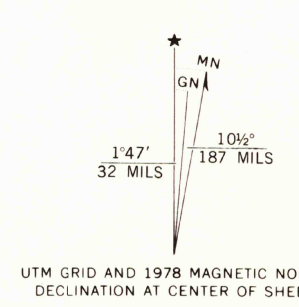




Mapped, edited, and published by the Geological Survey  
Control by USGS and NOS/NOAA  
Topography by photogrammetric methods from aerial photographs taken 1973. Field checked 1974. Map edited 1978  
Projection: Colorado coordinate system, south zone  
(Lambert conformal conic)  
10,000-foot grid ticks based on Colorado coordinate system, south zone and Kansas coordinate system, south zone  
1000-meter Universal Transverse Mercator grid ticks, zone 13, shown in blue. 1927 North American Datum  
Fine red dashed lines indicate selected fence lines  
Land lines are omitted in areas of extensive tract surveys  
To place on the predicted North American Datum 1983 move the projection lines 2 meters north and 40 meters east as shown by dashed corner ticks



ROAD CLASSIFICATION  
Primary highway, hard surface  
Secondary highway, hard surface  
Unimproved road  
Light-duty road, hard or improved surface  
Interstate Route  
U. S. Route  
State Route

STONINGTON SE, COLO.—KANS.  
37102-C1-TF-024  
1978

THIS MAP COMPLIES WITH NATIONAL MAP ACCURACY STANDARDS  
FOR SALE BY U. S. GEOLOGICAL SURVEY, DENVER, COLORADO 80225, OR RESTON, VIRGINIA 22092  
A FOLDER DESCRIBING TOPOGRAPHIC MAPS AND SYMBOLS IS AVAILABLE ON REQUEST

USGS AND HISTORICAL MAP  
MAY 29 1986  
REC'D FILE COPY