
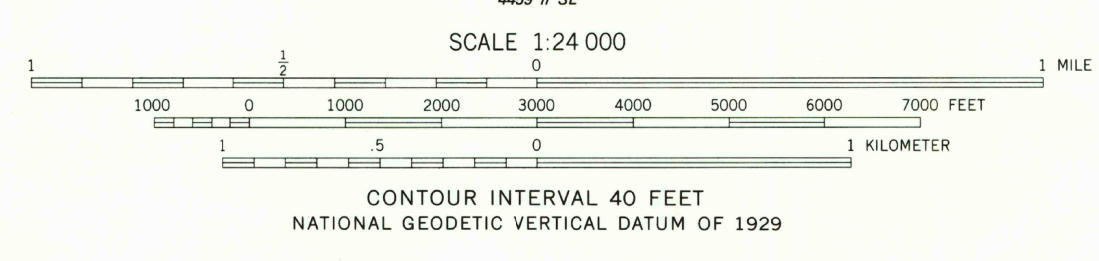
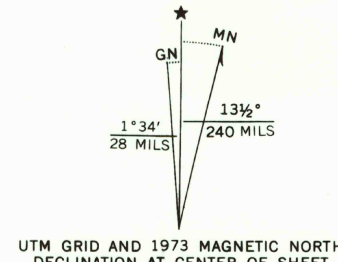




Mapped, edited, and published by the Geological Survey  
Control by USGS and USC&GS  
Topography by photogrammetric methods from aerial  
photographs taken 1963. Field checked 1964  
Polyconic projection, 1927 North American datum  
10,000-foot grid based on Colorado coordinate system, south zone  
1000-meter Universal Transverse Mercator grid ticks,  
zone 13, shown in blue  
Land lines omitted because of insufficient data  
There may be private inholdings within the boundaries of  
the National or State reservations shown on this map  
Map photoinspected 1975  
No major culture or drainage changes observed



ROAD CLASSIFICATION  
Trails

STORM KING PEAK, COLO.  
NE/4 NEEDLE MOUNTAINS 15' QUADRANGLE  
N3737.5—W10730/7.5

1964  
PHOTOINSPECTED 1975  
DMA 4459 II NE—SERIES V877

THIS MAP COMPLIES WITH NATIONAL MAP ACCURACY STANDARDS  
FOR SALE BY U.S. GEOLOGICAL SURVEY, DENVER, COLORADO 80225, OR RESTON, VIRGINIA 22092  
A FOLDER DESCRIBING TOPOGRAPHIC MAPS AND SYMBOLS IS AVAILABLE ON REQUEST