
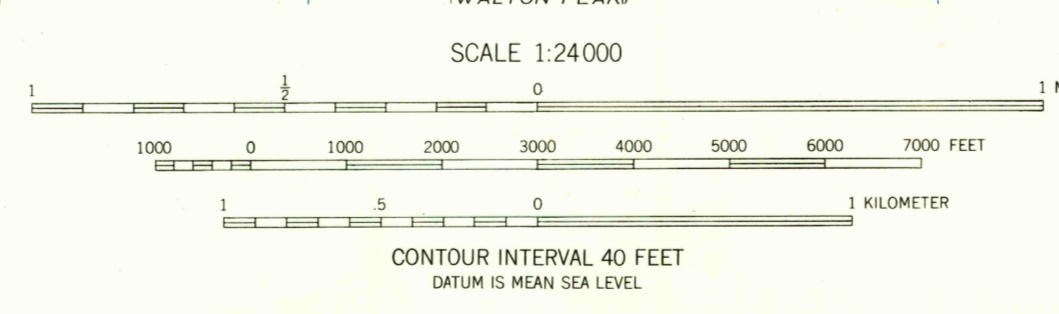
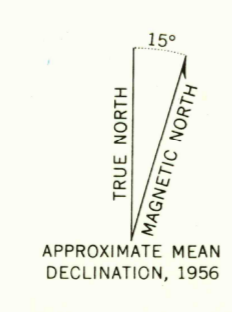


Mapped, edited, and published by the Geological Survey as part of the Department of the Interior program for the development of the Missouri River Basin Control by USGS and USC&GS

Topography from aerial photographs by multiplex methods  
Aerial photographs taken 1952. Field check 1956

Polyconic projection. 1927 North American datum  
10,000-foot grid based on Colorado coordinate system, north zone  
1000-meter Universal Transverse Mercator grid ticks, zone 13, shown in blue

All land lines are omitted in T. 5 N.-R. 83 W. and T. 6 N.-R. 82 W. because of insufficient data  
Land lines unsurveyed in T. 6 N.-R. 83 W.  
Unchecked elevations are shown in brown



ROAD CLASSIFICATION	
Medium-duty	Light-duty
Unimproved dirt	U.S. Route

STORM MOUNTAIN, COLO.  
N4022.5-W10637.5/7.5  
1956

ROAD RENAMED MOUNT WERNER 1971 PRINTING

SEP 12 1953

4110