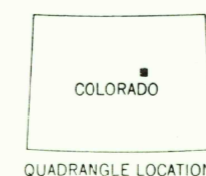
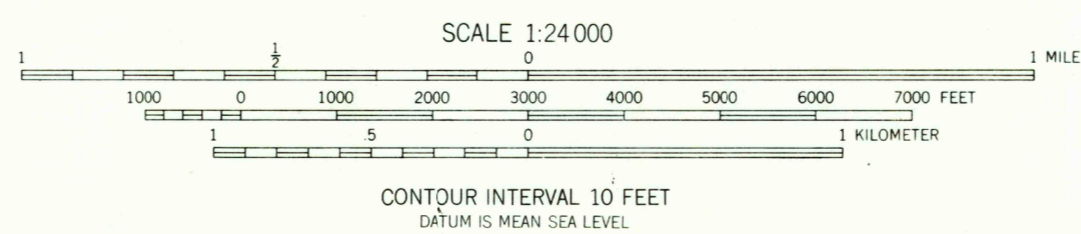
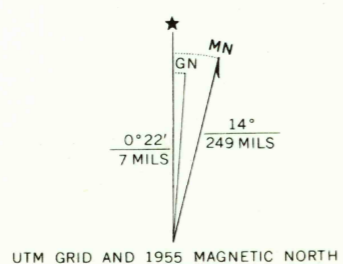


Mapped, edited, and published by the Geological Survey as part of the Department of the Interior Program for the development of the Missouri River Basin

Control by USGS and USC&GS
Culture and drainage compiled from aerial photographs taken 1950. Topography by planetable surveys 1955
Polyconic projection. 1927 North American datum
10,000-foot grid based on Colorado coordinate system central and north zones
1000-meter Universal Transverse Mercator grid ticks, zone 13, shown in blue



ROAD CLASSIFICATION

Heavy-duty	Light-duty
Medium-duty	Unimproved dirt
U.S. Route	State Route

Historical
Topographic Division

STRASBURG NW, COLO.
N3937.5-W10422.5/7.5

U.S.G.S.
FILE COPY
TOPOGRAPHIC DIVISION

THIS MAP COMPLIES WITH NATIONAL MAP ACCURACY STANDARDS
FOR SALE BY U.S. GEOLOGICAL SURVEY, DENVER, COLORADO 80225, OR WASHINGTON, D.C. 20242
A FOLDER DESCRIBING TOPOGRAPHIC MAPS AND SYMBOLS IS AVAILABLE ON REQUEST

1955
AMS 5163 III NW—SERIES V877

MAY 20 1971