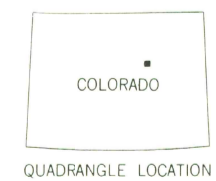
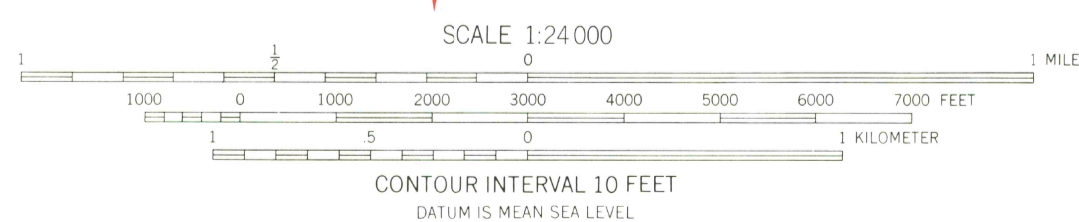
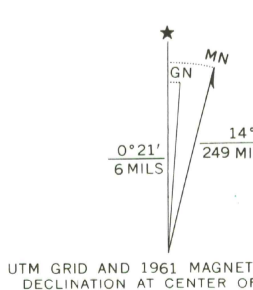


Maped by U.S. Corps of Engineers  
Edited and published by the Geological Survey  
Control by USGS, USC&GS, and Continental Engineers, Inc.  
Topography by photogrammetric methods by  
Continental Engineers, Inc. from aerial photographs taken  
1958. Field checked by the Geological Survey 1961  
Polyconic projection. 1927 North American datum  
10,000 foot grid based on Colorado coordinate system,  
central zone  
1000 meter Universal Transverse Mercator grid ticks,  
zone 13, shown in blue



ROAD CLASSIFICATION

Medium duty	Light-duty
Unimproved dirt	

THIS MAP COMPLIES WITH NATIONAL MAP ACCURACY STANDARDS  
FOR SALE BY U.S. GEOLOGICAL SURVEY, DENVER, COLORADO 80225, OR WASHINGTON, D. C. 20242  
A FOLDER DESCRIBING TOPOGRAPHIC MAPS AND SYMBOLS IS AVAILABLE ON REQUEST

STRASBURG SW, COLO.  
N3930-W10422.5/7.5

USGS  
HISTORICAL FILE  
TOPOGRAPHIC DIVISION

1961

AMS 5163 III SW-SERIES 9877

NOV 10 1972

2160