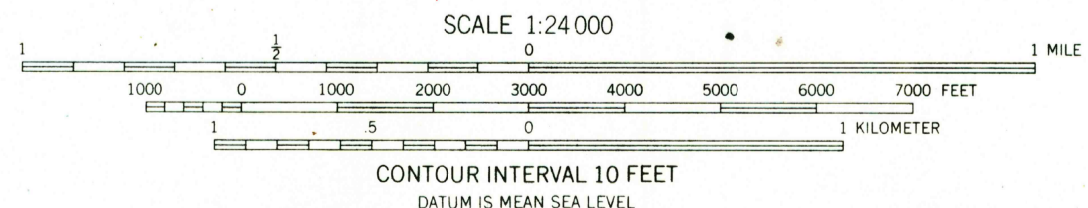
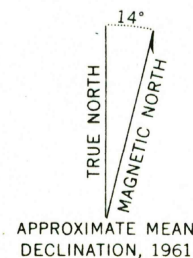
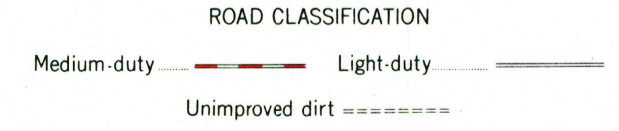


Mapped by U.S. Corps of Engineers
Edited and published by the Geological Survey
Control by USGS, USC & GS, and Continental Engineers, Inc.
Topography by photogrammetric methods by
Continental Engineers, Inc. from aerial photographs taken
1958. Field checked by the Geological Survey 1961
Polyconic projection. 1927 North American datum
10,000 foot grid based on Colorado coordinate system,
central zone
1000 meter Universal Transverse Mercator grid ticks,
zone 13, shown in blue



USGS
Historical File
Topographic Division



THIS MAP COMPLIES WITH NATIONAL MAP ACCURACY STANDARDS
FOR SALE BY U.S. GEOLOGICAL SURVEY, DENVER 25, COLORADO OR WASHINGTON 25, D.C.
A FOLDER DESCRIBING TOPOGRAPHIC MAPS AND SYMBOLS IS AVAILABLE ON REQUEST

USGS
FILE COPY
TOPOGRAPHIC DIVISION
STRASBURG SW, COLO.
N3930-W10422.5/7.5
1961

2961 S - 235