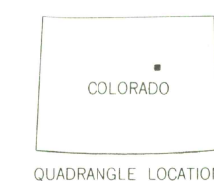
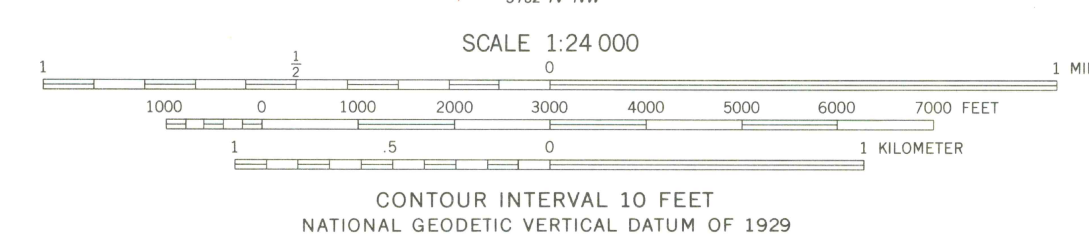
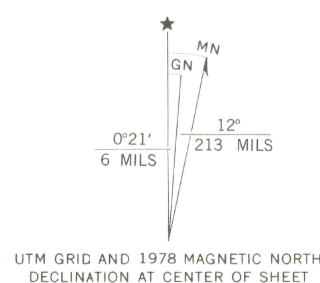


Maped by U.S. Corps of Engineers.
Edited and published by the Geological Survey
Control by USGS, NOS/NOAA and Continental Engineers, Inc.
Topography by photogrammetric methods by
Continental Engineers, Inc. from aerial photographs taken
1958. Field checked by the Geological Survey 1961
Polyconic projection. 1927 North American datum
10,000 foot grid based on Colorado coordinate system,
central zone
1000 meter Universal Transverse Mercator grid ticks,
zone 13, shown in blue
Revisions shown in purple compiled by Geological Survey
from aerial photographs taken 1975 and other source data.
This information not field checked. Map edited 1978



ROAD CLASSIFICATION
Medium-duty ——— Light-duty ———
Unimproved dirt ———

STRASBURG SW, COLO.
N3930-W10422.5/7.5
1961
PHOTO-REVISED 1978
DMA 5163 III SW-SERIES V877

NOV 12 1981