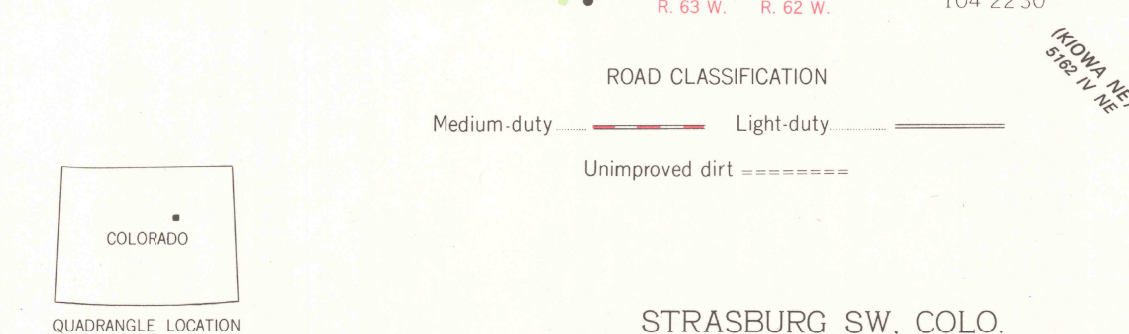
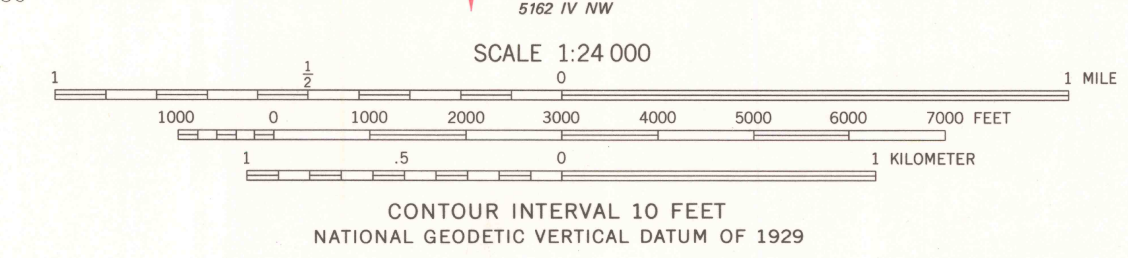
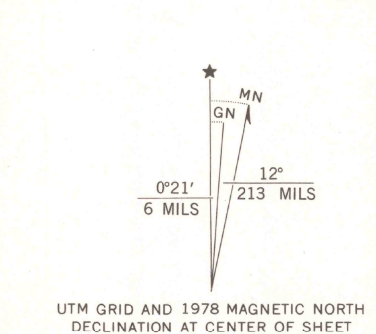


Maped by U.S. Corps of Engineers
Edited and published by the Geological Survey
Control by USGS, NOS/NOAA and Continental Engineers, Inc.
Topography by photogrammetric methods by
Continental Engineers, Inc. from aerial photographs taken
1958. Field checked by the Geological Survey 1961
Polyconic projection. 1927 North American datum
10,000 foot grid based on Colorado coordinate system,
central zone
1000 meter Universal Transverse Mercator grid ticks,
zone 13, shown in blue
Revisions shown in purple compiled by Geological Survey
from aerial photographs taken 1975 and other source data.
This information not field checked. Map edited 1978



THIS MAP COMPLIES WITH NATIONAL MAP ACCURACY STANDARDS
FOR SALE BY U. S. GEOLOGICAL SURVEY, DENVER, COLORADO 80225, OR RESTON, VIRGINIA 22092
A FOLDER DESCRIBING TOPOGRAPHIC MAPS AND SYMBOLS IS AVAILABLE ON REQUEST

STRASBURG SW. COLO.
N3930-W10422.5/7.5
1961
PHOTOREVISED 1978
DMA 5183 III SW-SERIES V877

