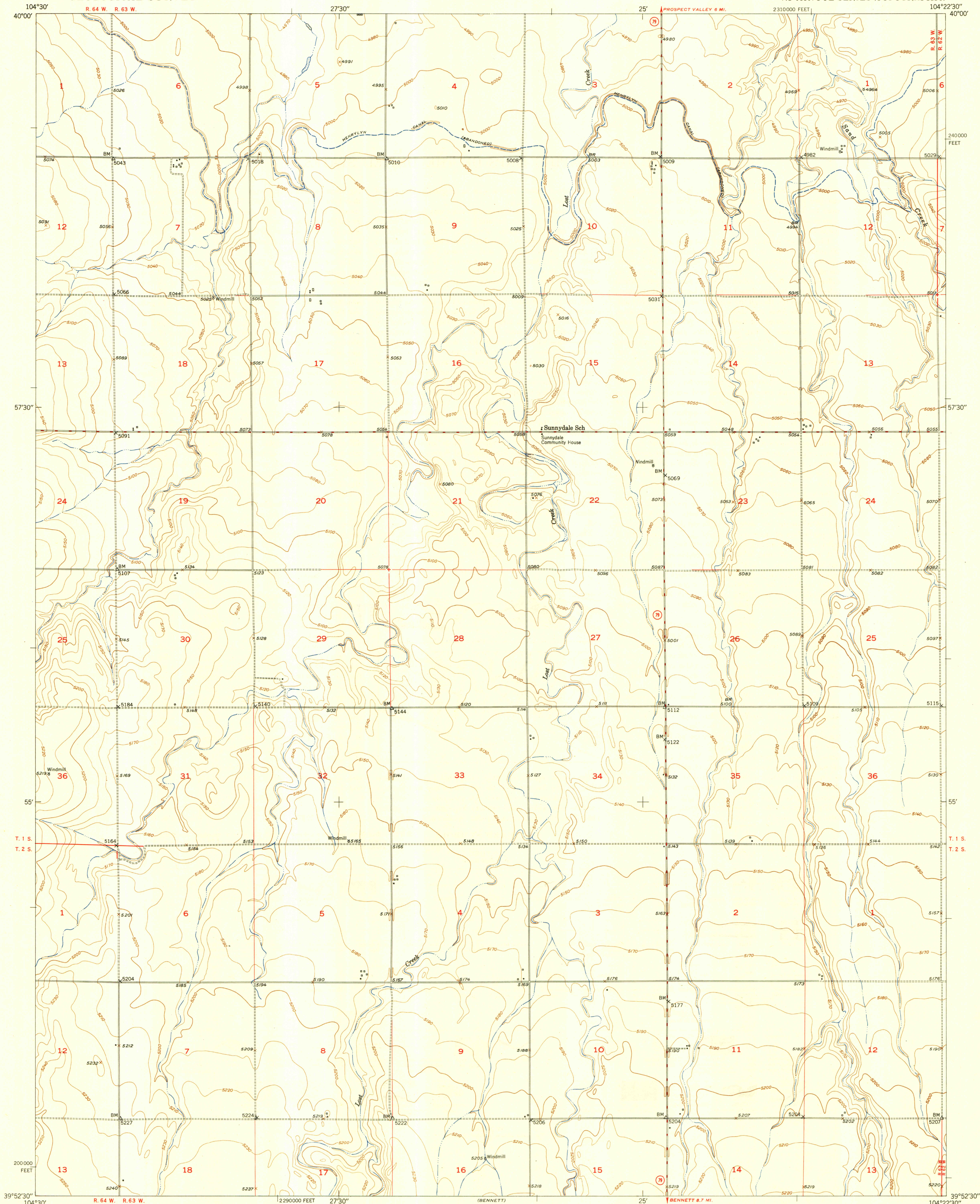
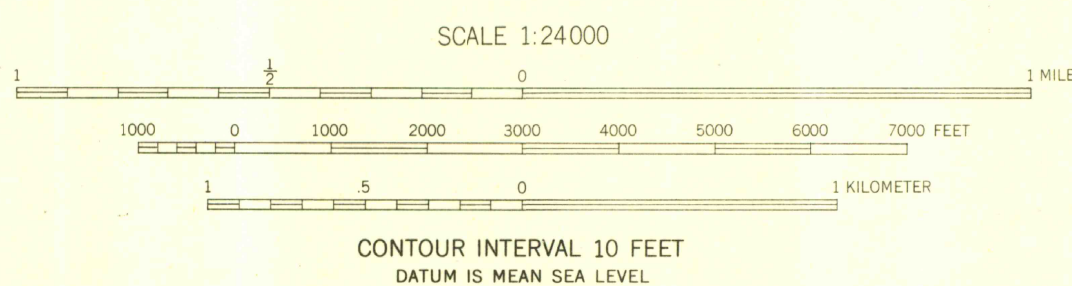
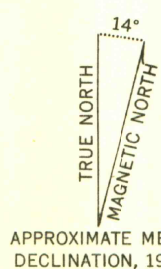


UNITED STATES
DEPARTMENT OF THE INTERIOR
GEOLOGICAL SURVEY


SUNNYDALE QUADRANGLE
COLORADO-ADAMS CO.
7.5 MINUTE SERIES (TOPOGRAPHIC)



Mapped, edited, and published by the Geological Survey
as part of the Department of the Interior program
for the development of the Missouri River Basin
Control by USGS and USFWS
Culture and drainage in part compiled from
aerial photographs taken September 1948
Topography by plane-table methods, 1949
Polyconic projection. 1927 North American datum
10,000-foot grid based on Colorado coordinate system,
north zone



THIS MAP COMPLIES WITH NATIONAL MAP ACCURACY STANDARDS
FOR SALE BY U. S. GEOLOGICAL SURVEY, DENVER, COLORADO OR WASHINGTON 25, D. C.



OFFICE COPY
LIBRARY USE ONLY

ROAD CLASSIFICATION
HARD-SURFACE ALL WEATHER ROADS DRY WEATHER ROADS
Heavy-duty 2 LANE 18 LANE Improved dirt
Medium-duty 1 LANE 18 LANE Unimproved dirt
Loose-surface, graded, or narrow hard-surface
U. S. Route State Route

SUNNYDALE, COLO.
N3952.5-W10422.5/7.5

EDITION OF 1949

G 3700
824
104
MAP ROOM