

Mapped, edited, and published by the Geological Survey

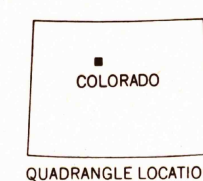
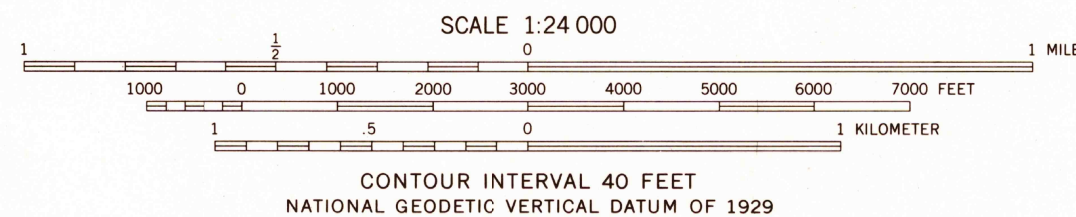
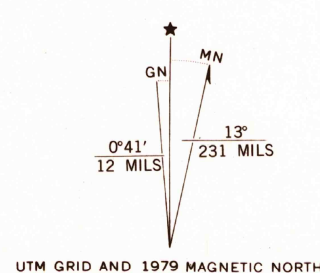
Control by USGS, NOS/NOAA, and U.S. Forest Service
Topography by photogrammetric methods from aerial photographs
taken 1975. Field checked 1976. Map edited 1979

Projection and 10,000-foot grid ticks: Colorado
coordinate system, north zone (Lambert conformal conic)
1000-meter Universal Transverse Mercator grid, zone 13
1927 North American datum

Where omitted, land lines have not been established
or are not shown because of insufficient data

Fine red dashed lines indicate selected fence lines

There may be private inholdings within the boundaries of the
National or State reservations shown on this map



ROAD CLASSIFICATION

Primary highway, hard surface	Light-duty road, hard or improved surface
Secondary highway, hard surface	Unimproved road
Interstate Route	U.S. Route
	State Route

SYLVAN RESERVOIR, COLO.
NE 1/4 UTE PEAK 15' QUADRANGLE
N3952.5-W10600.7.5

1979

DMA 4763 1 NE—SERIES V877

RECEIVED

JAN 31 2007

USGS NWL
HISTORICAL MAP ARCHIVES

