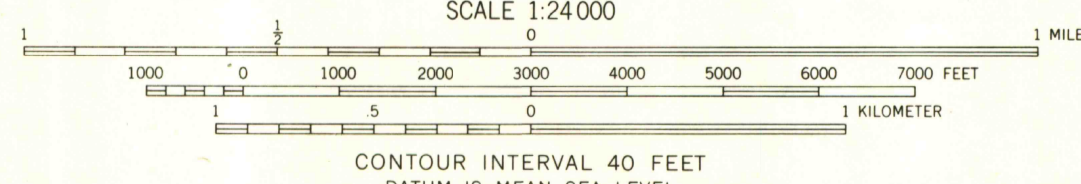
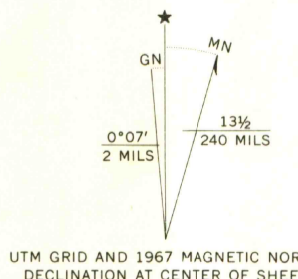


UNITED STATES  
DEPARTMENT OF THE INTERIOR  
GEOLOGICAL SURVEY

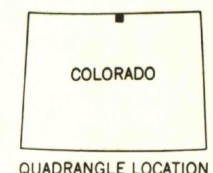
TABLE MOUNTAIN QUADRANGLE  
COLORADO-WYOMING  
7.5 MINUTE SERIES (TOPOGRAPHIC)



Mapped, edited, and published by the Geological Survey  
Control by USGS and USC&GS  
Topography by photogrammetric methods from aerial  
photographs taken 1966. Field checked 1967  
Polyconic projection. 1927 North American datum  
10,000-foot grids based on Colorado coordinate system, north zone  
and Wyoming coordinate system, east zone  
1000-meter Universal Transverse Mercator grid ticks,  
zone 13, shown in blue  
Fine red dashed lines indicate selected fence lines



CONTOUR INTERVAL 40 FEET  
DATUM IS MEAN SEA LEVEL



ROAD CLASSIFICATION  
Light-duty Unimproved dirt  
Department of Geography and Geology  
Southwest Missouri State University  
Springfield, Missouri 65802

TABLE MOUNTAIN, COLO.-WYO.  
N4052.5-W10507.5/7.5

THIS MAP COMPLIES WITH NATIONAL MAP ACCURACY STANDARDS  
FOR SALE BY U.S. GEOLOGICAL SURVEY, DENVER, COLORADO 80225, OR WASHINGTON, D.C. 20242  
A FOLDER DESCRIBING TOPOGRAPHIC MAPS AND SYMBOLS IS AVAILABLE ON REQUEST

OFFICE COPY  
RESTRICTED USE ONLY

1967  
AMS 4965 1 NW-SERIES V877

NOV 25 2003  
G 3700  
s24  
.G4  
MAP ROOM

G.M.B/D.C.S/T 113.5M/124/119.2113/1967