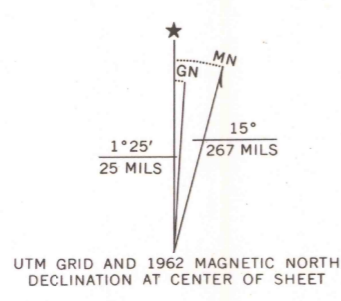


Mapped, edited, and published by the Geological Survey


Control by USGS and USC&GS Topography by photogrammetric methods from aerial photographs taken 1961. Field checked 1962

Polyconic projection. 1927 North American datum 10,000-foot grid based on Colorado coordinate system, north zone 1000-meter Universal Transverse Mercator grid ticks, zone 12, shown in blue

Fine red dashed lines indicate selected fence lines Where omitted, land lines have not established



UTM GRID AND 1962 MAGNETIC NORTH DECLINATION AT CENTER OF SHEET

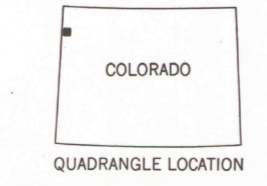


SCALE 1:24 000

CONTOUR INTERVAL 40 FEET

DATUM IS MEAN SEA LEVEL

THIS MAP COMPLIES WITH NATIONAL MAP ACCURACY STANDARDS FOR SALE BY U.S. GEOLOGICAL SURVEY, P.O. BOX 25286, DENVER, COLORADO 80225 A FOLDER DESCRIBING TOPOGRAPHIC MAPS AND SYMBOLS IS AVAILABLE ON REQUEST



RECEIVED MAY 28 2003

ROAD CLASSIFICATION Light-duty Unimproved dirt

APR 2003

TANKS PEAK, COLO. N4022.5-W10845.7.5 1962

AMS 4264 IV NE-SERIES V877



ISSN 0-107-11981-5 9 780607 129472