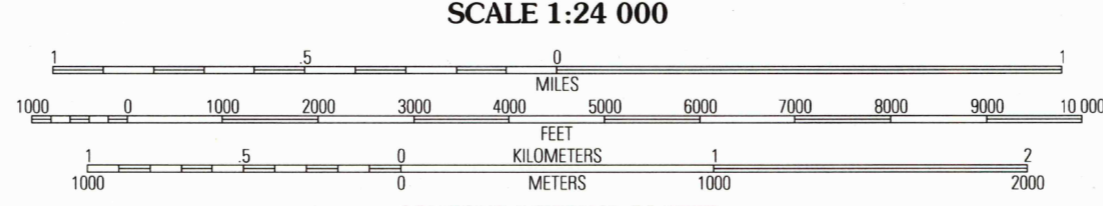
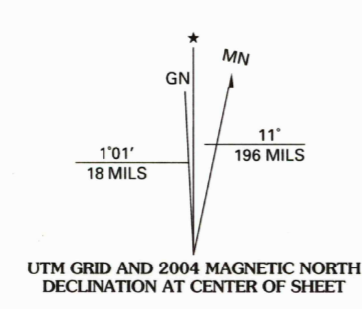
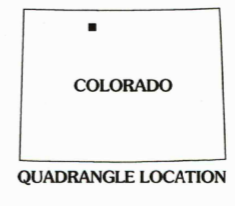


Produced by the United States Geological Survey 1955
Revision within and adjacent to National Forest System lands by USDA Forest Service 2000
Topography compiled 1952. Planimetry derived from imagery taken 1999 and other sources. Public Land Survey System and survey control current as of 2001. Boundaries current as of 2001.
North American Datum of 1927 (NAD 27). Projection and 10 000-foot ticks: Colorado coordinate system, north zone (Lambert conformal conic). Blue 1 000-meter Universal Transverse Mercator ticks, zone 13.
North American Datum of 1983 (NAD 83) is shown by dashed corner ticks. The values of the shift between NAD 27 and NAD 83 for 7.5-minute intersections are obtainable from National Geodetic Survey NADCON software.
Non-National Forest System lands within the National Forest
Inholdings may exist in other National or State reservations
This map is not a legal land line or ownership document. Public lands are subject to change and leasing, and may have access restrictions; check with local offices. Obtain permission before entering private lands.



CONTOUR INTERVAL 20 FEET
NATIONAL GEODETIC VERTICAL DATUM OF 1929
TO CONVERT FROM FEET TO METERS, MULTIPLY BY 0.3048



1	2	3	1 Mount Ethel
			2 Pitchpine Mountain
			3 Delaney Butte
4		5	4 Buffalo Pass
			5 Coalmont
			6 Mount Werner
			7 Rabbit Ears Peak
			8 Spicer Peak

- HIGHWAYS AND ROADS**
- Interstate 5
 - U. S. 16
 - State 14
 - County 13
 - National Forest, suitable for passenger cars 105
 - National Forest, suitable for high clearance vehicles 106
 - National Forest Trail 384
- COMPOSITION**
- Primary highway 1
 - Secondary highway 2
 - Light-duty road 3
 - Composition: Unspecified 4
 - Paved 5
 - Gravel 6
 - Dirt 7
 - Unimproved; 4 wheel drive 8
 - Trail 9
 - Gate; Barrier 10

THIS MAP COMPLIES WITH NATIONAL MAP ACCURACY STANDARDS
FOR SALE BY U.S. GEOLOGICAL SURVEY, P.O. BOX 25286, DENVER, COLORADO 80225
A FOLDER DESCRIBING TOPOGRAPHIC MAPS AND SYMBOLS IS AVAILABLE ON REQUEST



TEAL LAKE, CO
2000
40106-E5-TF-024
NIMA 4665 II SE-SERIES V877

USGS Library
Reston, VA
Topo Archive



JAN 26 2003