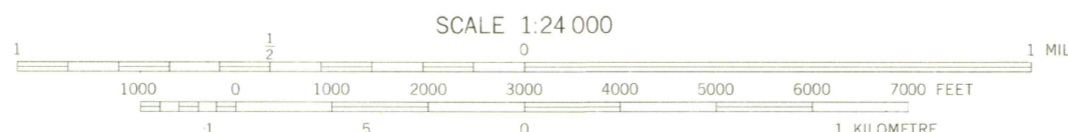
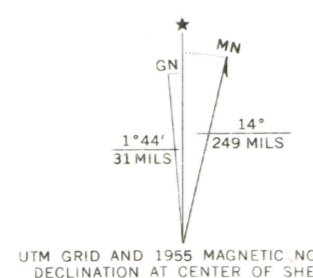
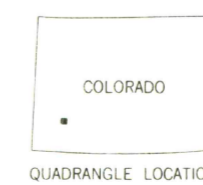


Mapped, edited, and published by the Geological Survey  
Control by USGS and USC&GS  
Topography from aerial photographs by multiplex methods  
Aerial photographs taken 1951-1952. Field check 1955  
Polyconic projection, 1927 North American datum  
10,000-foot grid based on Colorado coordinate system,  
south zone  
Land lines are omitted in Ts. 42 and 43 N. R. 9 W. because of  
insufficient data and are omitted in Ts. 42 and 43 N. R. 8 W.  
because of alleged fraud or defects in the surveys  
Unchecked elevations are shown in brown  
1000-metre Universal Transverse Mercator grid ticks,  
zone 13, shown in blue



CONTOUR INTERVAL 40 FEET  
NATIONAL GEODETIC VERTICAL DATUM OF 1929

THIS MAP COMPLIES WITH NATIONAL MAP ACCURACY STANDARDS  
FOR SALE BY U. S. GEOLOGICAL SURVEY, DENVER, COLORADO 80225, OR RESTON, VIRGINIA 22092  
A FOLDER DESCRIBING TOPOGRAPHIC MAPS AND SYMBOLS IS AVAILABLE ON REQUEST



ROAD CLASSIFICATION  
Medium duty ——— Light duty ———  
Unimproved dirt - - - - -  
State Route ○

TELLURIDE, COLO.  
NE/4 TELLURIDE 15 QUADRANGLE  
N3752.5-W10745.7 5  
1955  
AMS 4459 IV NE-SERIES V877

LIBRARY USE ONLY

MAR 27 1980  
MAP ROOM  
ARTHUR LAKES LIBRARY

OFFICE COPY  
SILVER PLATE