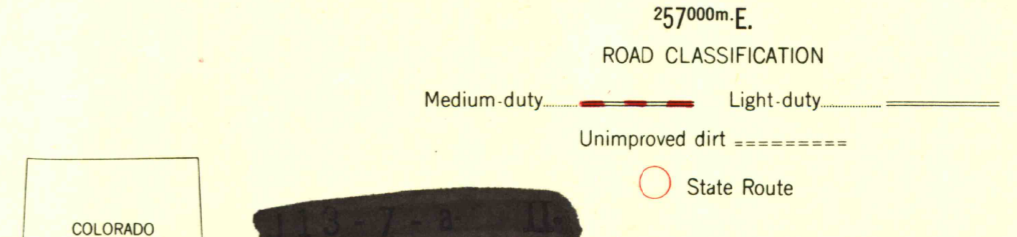
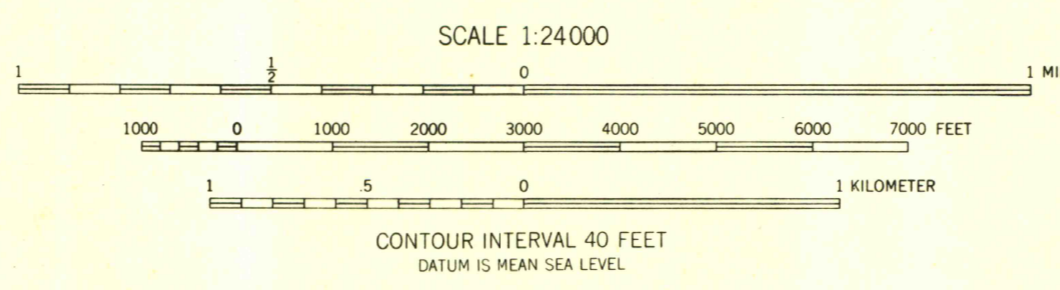
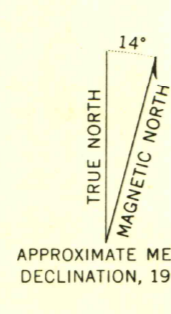





Maped, edited, and published by the Geological Survey
Control by USGS and USC&GS
Topography from aerial photographs by multiplex methods
Aerial photographs taken 1951-1952. Field check 1955
Polyconic projection. 1927 North American datum
10,000 foot grid based on Colorado coordinate system,
south zone
Land lines are omitted in T. 42 and 43 N., R. 9 W. because of
insufficient data and are omitted in T. 42 and 43 N., R. 8 W.
because of alleged fraud or defects in the surveys
Unchecked elevations are shown in brown
1000-meter Universal Transverse Mercator grid ticks,
zone 13, shown in blue



THIS MAP COMPLIES WITH NATIONAL MAP ACCURACY STANDARDS
FOR SALE BY U. S. GEOLOGICAL SURVEY, DENVER 25, COLORADO OR WASHINGTON 25, D. C.
A FOLDER DESCRIBING TOPOGRAPHIC MAPS AND SYMBOLS IS AVAILABLE ON REQUEST

OFFICE USE ONLY
LIBRARY USE ONLY



TELLURIDE, COLO.
NE/4 TELLURIDE 15 QUADRANGLE
N3752.5-W10745.7/5
1955

AUG 20 1997
MAP ROOM
ARTHUR LAKES LIBRARY
COLORADO SCHOOL OF MINES

3700
s24
701AP ROOM
w/o
C.J.