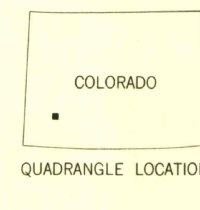
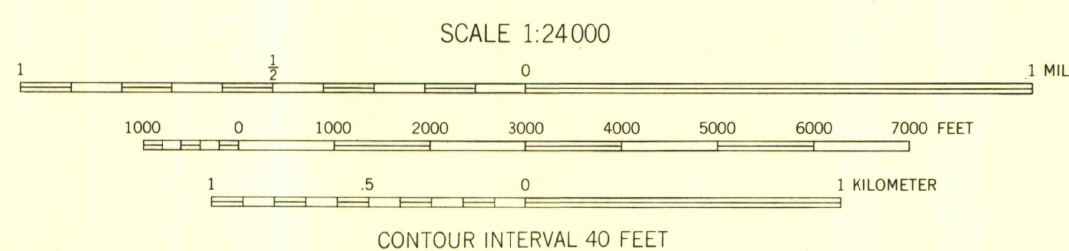
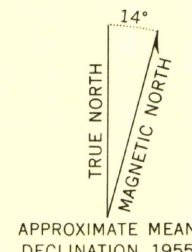


Mapped, edited, and published by the Geological Survey
Control by USGS and USC&GS
Topography from aerial photographs by multiplex methods
Aerial photographs taken 1951-1952. Field check 1955
Polyconic projection. 1927 North American datum
10,000-foot grid based on Colorado coordinate system,
south zone
Land lines are omitted in Ts. 42 and 43 N., R. 9 W. because of
insufficient data and are omitted in Ts. 42 and 43 N., R. 8 W.
because of alleged fraud or defects in the surveys
Unchecked elevations are shown in brown



ROAD CLASSIFICATION
Medium-duty ——— Light-duty ———
Unimproved dirt - - - - -
State Route ○

TELLURIDE, COLO.
NE/4 TELLURIDE 15 QUADRANGLE
N3752.5-W10745.7.5

1955 OFFICE COPY

FOR SALE BY U.S. GEOLOGICAL SURVEY, DENVER 2, COLORADO OR WASHINGTON 25, D.C.
A FOLDER DESCRIBING TOPOGRAPHIC MAPS AND SYMBOLS IS AVAILABLE ON REQUEST

OCT 15 1996
MAP ROOM LIBRARY
ARTHUR L. LAKES SCHOOL OF MINES
COLORADO SCHOOL OF MINES

G
3701
C222
S24
45

LIBRARY USE ONLY