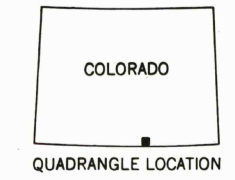
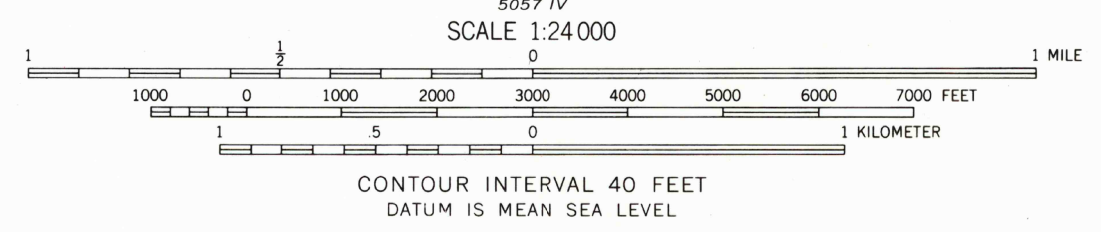
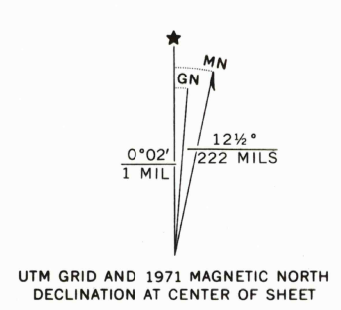


Mapped, edited, and published by the Geological Survey Control by USGS and USC&GS Topography by photogrammetric methods from aerial photographs taken 1970. Field checked 1971 Projection and 10,000-foot grid ticks: Colorado coordinate system, south zone (Lambert conformal conic) 1000-meter Universal Transverse Mercator grid ticks, zone 13, shown in blue. 1927 North American datum



ROAD CLASSIFICATION table with symbols for primary, secondary, light-duty, and unimproved roads, and route types (Interstate, U.S., State).

THIS MAP COMPLIES WITH NATIONAL MAP ACCURACY STANDARDS FOR SALE BY U.S. GEOLOGICAL SURVEY, P.O. BOX 25286, DENVER, COLORADO 80225 A FOLDER DESCRIBING TOPOGRAPHIC MAPS AND SYMBOLS IS AVAILABLE ON REQUEST

RECEIVED JAN 17 2003 USGS NMD HISTORICAL MAP ARCHIVES

TERCIO, COLO. N3700-W10452.5/7.5 1971 AMS 5058 III SW-SERIES V877

