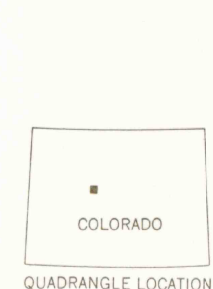
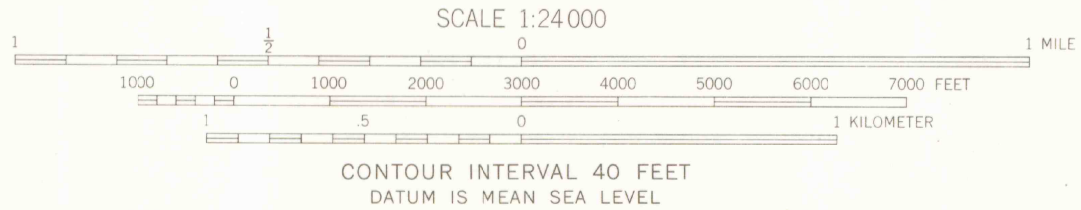
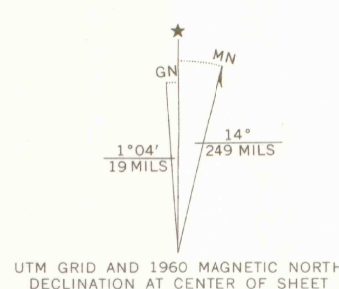




C222  
S24  
U5

Mapped, edited, and published by the Geological Survey  
Control by USGS and USC&GS  
Topography by photogrammetric methods from aerial  
photographs taken 1958. Field checked 1959 and 1960  
Polyconic projection. 1927 North American datum  
10,000-foot grid based on Colorado coordinate system, central zone  
1000-meter Universal Transverse Mercator grid ticks,  
zone 13, shown in blue  
Where omitted, land lines have not been established  
or are not shown because of insufficient data



OFFICE COPY  
LIBRARY USE ONLY

ROAD CLASSIFICATION  
Light duty  
State Route

THIS MAP COMPLIES WITH NATIONAL MAP ACCURACY STANDARDS  
FOR SALE BY U.S. GEOLOGICAL SURVEY, DENVER, COLORADO 80225 OR WASHINGTON, D.C. 20242  
A FOLDER DESCRIBING TOPOGRAPHIC MAPS AND SYMBOLS IS AVAILABLE ON REQUEST



THIMBLE ROCK, COLO.  
N3907.5—W10637.5/7.5  
1960  
AMS 4662 II NW—SERIES V877

C 3700  
S24  
G4  
MAP ROOM  
C.2

SEP 3 1979  
MAP ROOM  
ARTHUR LAKES LIBRARY

MADE IN U.S.A.