

UNITED STATES
DEPARTMENT OF THE INTERIOR
GEOLOGICAL SURVEY

THIRTEENMILE CREEK QUADRANGLE
COLORADO
7.5 MINUTE SERIES (TOPOGRAPHIC)

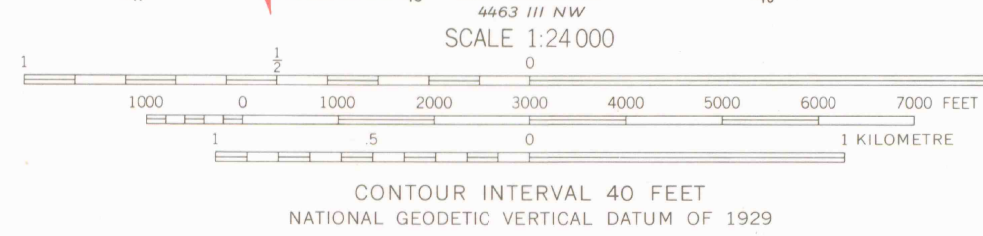
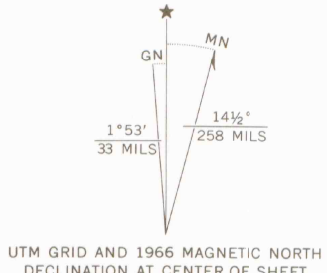


Mapped, edited, and published by the Geological Survey
Control by USGS and USC&GS

Topography by photogrammetric methods from aerial
photographs taken 1965. Field checked 1966.

Polyconic projection. 1927 North American datum
10,000-foot grids based on Colorado coordinate system,
north and central zones
1000-metre Universal Transverse Mercator grid ticks,
zone 13, shown in blue


Fine red dashed lines indicate selected fence lines
Certain land lines are omitted because of insufficient data



JAN 23 2006

MAP ROOM
ARTHUR LAKES LIBRARY
COLORADO SCHOOL OF MINES

THIS MAP COMPLIES WITH NATIONAL MAP ACCURACY STANDARDS
FOR SALE BY U. S. GEOLOGICAL SURVEY, DENVER, COLORADO 80225, OR RESTON, VIRGINIA 22092
A FOLDER DESCRIBING TOPOGRAPHIC MAPS AND SYMBOLS IS AVAILABLE ON REQUEST



OFFICE COPY
LIBRARY USE ONLY

ROAD CLASSIFICATION
Medium-duty ——— Light-duty ———
Unimproved dirt - - - - -
State Route ○

THIRTEENMILE CREEK, COLO.
N3945—W10752.5/7.5

1966
AMS 4463 IV SW—SERIES V877

G 3700
s24
.G4
MAP ROOM