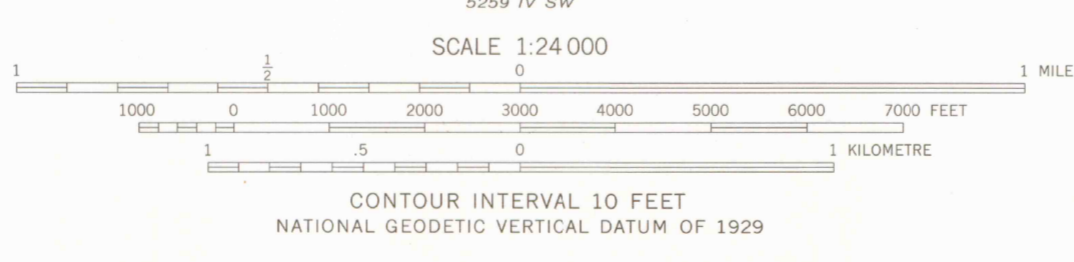
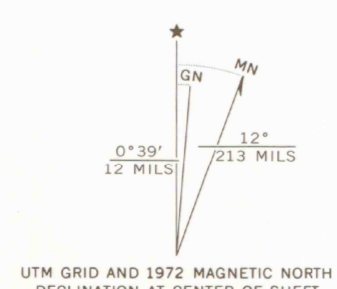



Mapped, edited, and published by the Geological Survey  
Control by USGS and NOS/NOAA  
Topography by photogrammetric methods from aerial  
photographs taken 1971. Field checked 1972  
Projection and 10,000-foot grid ticks: Colorado  
coordinate system, south zone (Lambert coniform conic)  
1000-metre Universal Transverse Mercator grid ticks,  
zone 13, shown in blue. 1927 North American datum  
Fire red dashed lines indicate selected fence lines



OFFICE COPY  
LIBRARY USE ONLY



ROAD CLASSIFICATION

Primary highway, hard surface	Light-duty road, hard or improved surface
Secondary highway, hard surface	Unimproved road
Interstate Route	U. S. Route
State Route	

LIBRARY  
DOCUMENT COLLECTION  
RECEIVED  
JUN 15 1976  
UNIVERSITY OF WYOMING  
LARAMIE

TIMPAS NW, COLO.  
N3752.5-W10352.5/7.5  
1972  
AMS 5259 IV NW—SERIES V877

637005  
CI

THIS MAP COMPLIES WITH NATIONAL MAP ACCURACY STANDARDS  
FOR SALE BY U.S. GEOLOGICAL SURVEY, DENVER, COLORADO 80225, OR RESTON, VIRGINIA 22092. A FOLDER DESCRIBING TOPOGRAPHIC MAPS AND SYMBOLS IS AVAILABLE ON REQUEST.  
COLORADO SCHOOL OF  
GOLDEN, COLORADO