



Mapped, edited, and published by the Geological Survey

Control by USGS and USC&GS

Topography by photogrammetric methods from aerial photographs taken 1960. Field checked 1961

Polyconic projection 1927 North American Datum 10,000-foot grid based on Colorado coordinate system, central zone

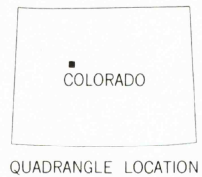
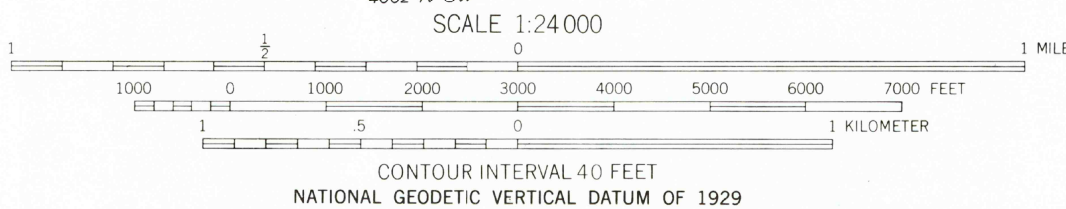
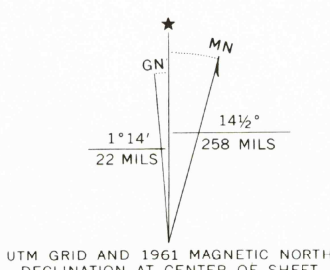
1000-meter Universal Transverse Mercator grid ticks, zone 13, shown in blue

Fine red dashed lines indicate selected fence and field lines where generally visible on aerial photographs. This information is unchecked

Where omitted, land lines have not been established

To place on the predicted North American Datum 1983 move the projection lines 5 meters north and 53 meters east as shown by dashed corner ticks

There may be private inholdings within the boundaries of the National or State reservations shown on this map



ROAD CLASSIFICATION  
Medium-duty ——— Light-duty ———  
Unimproved dirt - - - - -

TONER RESERVOIR, COLO.  
39106-D8-TF-024

1961

DMA 4662 IV NW-SERIES V877

USGS  
NOV 27 1985  
REFERENCE COLLECTION