

Mapped, edited, and published by the Geological Survey  
Control by USGS and NOS/NOAA

Topography by photogrammetric methods from aerial  
photographs taken 1960. Field checked 1961

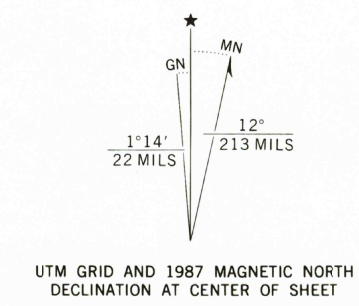
Polyconic projection 1927 North American Datum  
10,000-foot grid based on Colorado coordinate system,  
central zone

1000-meter Universal Transverse Mercator grid ticks,  
zone 13, shown in blue

Fine red dashed lines indicate selected fence and field lines where  
generally visible on aerial photographs. This information is unchecked

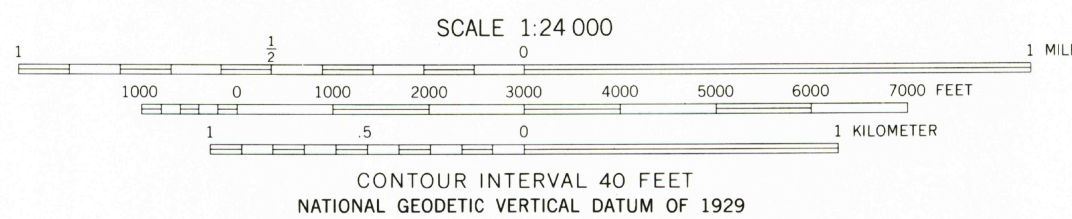
Where omitted, land lines have not been established

To place on the predicted North American Datum 1983  
move the projection lines 5 meters north and  
53 meters east as shown by dashed corner ticks

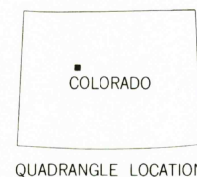


UTM GRID AND 1987 MAGNETIC NORTH  
DECLINATION AT CENTER OF SHEET

There may be private inholdings within  
the boundaries of the National or State  
reservations shown on this map



THIS MAP COMPLIES WITH NATIONAL MAP ACCURACY STANDARDS  
FOR SALE BY U.S. GEOLOGICAL SURVEY  
DENVER, COLORADO 80225, OR RESTON, VIRGINIA 22092  
A FOLDER DESCRIBING TOPOGRAPHIC MAPS AND SYMBOLS IS AVAILABLE ON REQUEST



Revisions shown in purple and woodland  
compiled from aerial photographs taken 1983  
and other source data. Partial field check  
by U. S. Forest Service. Map edited 1987

ROAD CLASSIFICATION  
Medium-duty ——— Light-duty ———  
Unimproved dirt ———

TONER RESERVOIR, COLO.  
39106-D8-TF-024

1961  
PHOTOREVISED 1987  
DMA 4662 IV NW-SERIES V877

SEP 14 1988  
REC'D FILE COPY