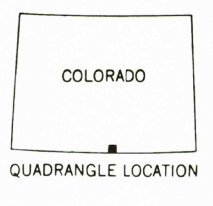
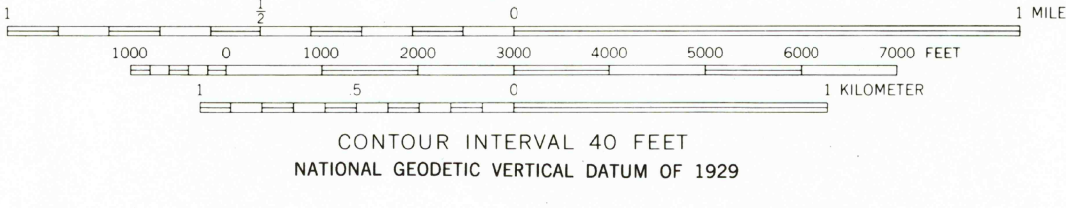
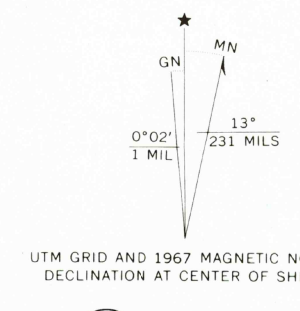


Mapped, edited, and published by the Geological Survey... Control by USGS and USC&GS... Topography by photogrammetric methods from aerial photographs taken 1966. Field checked 1967... Polyconic projection. 1927 North American Datum... To place on the predicted North American Datum 1983 move the projection lines 1 meter north and 48 meters east as shown by dashed corner ticks... Map photinspected 1979. No major culture or drainage changes observed.



ROAD CLASSIFICATION: Light-duty, Unimproved dirt... RECEIVED FEB 29 2000... TORRES, COLO. 37105-A1-TF-024... USGS NWD HISTORICAL MAP ARCHIVES... 1967 PHOTINSPECTED 1979... DMA 4958 II SE-SERIES V877

THIS MAP COMPLIES WITH NATIONAL MAP ACCURACY STANDARDS FOR SALE BY U.S. GEOLOGICAL SURVEY, P.O. BOX 25286, DENVER, COLORADO 80225 A FOLDER DESCRIBING TOPOGRAPHIC MAPS AND SYMBOLS IS AVAILABLE ON REQUEST

