
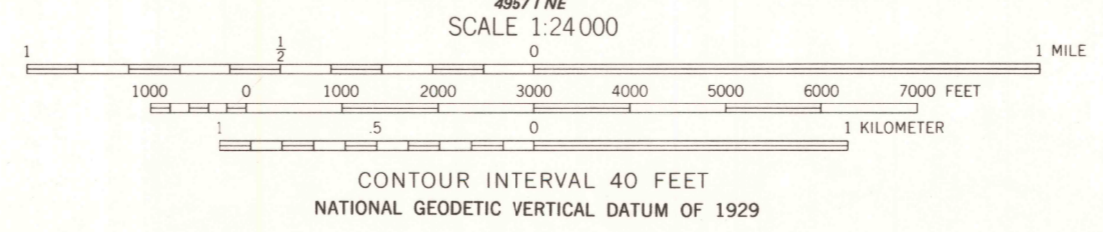
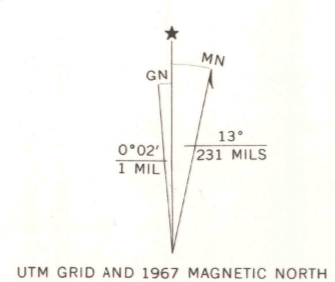


Mapped, edited, and published by the Geological Survey
Control by USGS and USC&GS
Topography by photogrammetric methods from aerial
photographs taken 1966. Field checked 1967
Polyconic projection. 1927 North American Datum
10,000-foot grid based on Colorado coordinate system,
south zone
1000-meter Universal Transverse Mercator grid ticks,
zone 13, shown in blue
To place on the predicted North American Datum 1983
move the projection lines 1 meter north and
48 meters east as shown by dashed corner ticks
Map photinspected 1979
No major culture or drainage changes observed



COLORADO
USGS NMJ HISTORICAL MAP
JUL 08 1986
REC'D FILE COPY
QUADRANGLE LOCATION

TORRES, COLO.
37105-A1-TF-024
1967
PHOTOINSPECTED 1979
DMA 4958 II SE-SERIES V877

THIS MAP COMPLIES WITH NATIONAL MAP ACCURACY STANDARDS
FOR SALE BY U. S. GEOLOGICAL SURVEY, DENVER, COLORADO 80225, OR RESTON, VIRGINIA 22092
A FOLDER DESCRIBING TOPOGRAPHIC MAPS AND SYMBOLS IS AVAILABLE ON REQUEST