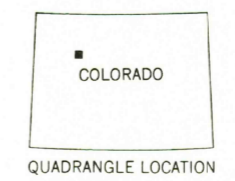
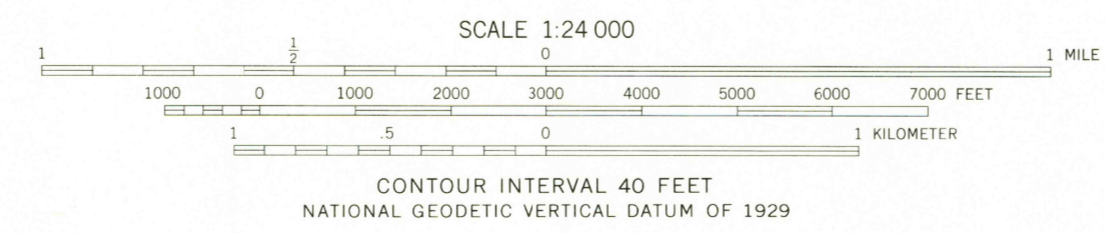
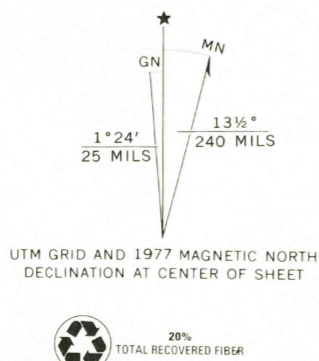


Mapped, edited, and published by the Geological Survey Control by USGS, NOS/NOAA, and U. S. Forest Service Topography by photogrammetric methods from aerial photographs taken 1964-65. Field checked 1974. Map edited 1977. Projection and 10,000-foot grid ticks: Colorado coordinate system, central zone (Lambert conformal conic) 1000-meter Universal Transverse Mercator grid ticks, zone 13, shown in blue. 1927 North American datum Land lines have not been established in this area



ROAD CLASSIFICATION

Primary highway, hard surface	Light-duty road, hard or improved surface
Secondary highway, hard surface	Unimproved road
Interstate Route	U. S. Route
	State Route

THIS MAP COMPLIES WITH NATIONAL MAP ACCURACY STANDARDS FOR SALE BY U. S. GEOLOGICAL SURVEY, DENVER, COLORADO 80225, OR RESTON, VIRGINIA 22092 A FOLDER DESCRIBING TOPOGRAPHIC MAPS AND SYMBOLS IS AVAILABLE ON REQUEST

TRAPPERS LAKE, COLO. N3952.5-W10707.5/7.5 1977 AMS 4563 I NW—SERIES V877



US GEOLOGICAL SURVEY LIBRARY MAR 03 2008 RESTON, VA

USGS Library Reston, VA. Topo Archive

