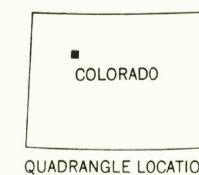
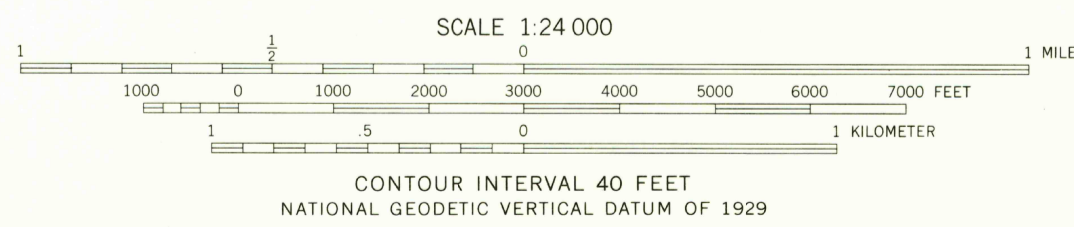
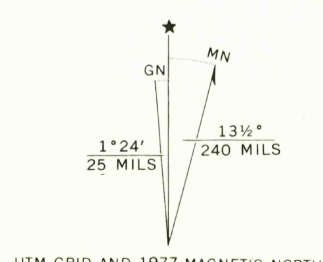




Mapped, edited, and published by the Geological Survey  
Control by USGS, NOS/NOAA, and U. S. Forest Service  
Topography by photogrammetric methods from aerial photographs  
taken 1964-65. Field checked 1974. Map edited 1977.  
Projection and 10,000-foot grid ticks: Colorado  
coordinate system, central zone (Lambert conformal conic)  
1000-meter Universal Transverse Mercator grid ticks,  
zone 13, shown in blue. 1927 North American datum  
Land lines have not been established in this area



ROAD CLASSIFICATION

Primary highway, hard surface	Light-duty road, hard or improved surface
Secondary highway, hard surface	Unimproved road
Interstate Route	U. S. Route
	State Route

AUG 0 1 1978

TRAPPERS LAKE, COLO.  
N 3952.5-W10707.5/7.5  
1977

USGS  
Historical File  
Topographic Division

AMS 4563 1 NW—SERIES V877

THIS MAP COMPLIES WITH NATIONAL MAP ACCURACY STANDARDS  
FOR SALE BY U. S. GEOLOGICAL SURVEY, DENVER, COLORADO 80225, OR RESTON, VIRGINIA 22092  
A FOLDER DESCRIBING TOPOGRAPHIC MAPS AND SYMBOLS IS AVAILABLE ON REQUEST