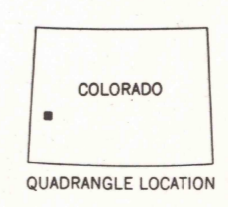
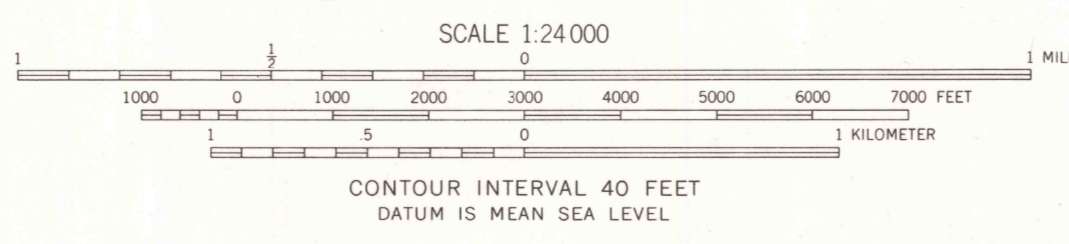
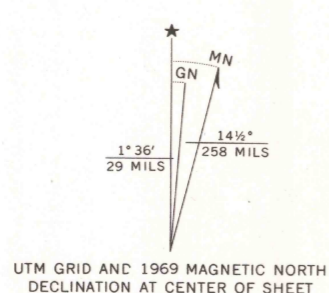


Mapped, edited, and published by the Geological Survey. Control by USGS, USC&GS and U. S. Forest Service. Topography by photogrammetric methods from aerial photographs taken 1968. Field checked 1969. Polyconic projection. 1927 North American datum 10,000-foot grid based on Colorado coordinate system, central zone 1000-meter Universal Transverse Mercator grid ticks, zone 12, shown in blue. Where omitted, land lines have not been established.



ROAD CLASSIFICATION table with symbols for Primary highway, Secondary highway, Interstate Route, U. S. Route, State Route, Light-duty road, hard or improved surface, and Unimproved road.

TRIANGLE MESA, COLO. N3845-W10822.5/7.5 1969 AMS 4361 IV SW-SERIES V877

THIS MAP COMPLIES WITH NATIONAL MAP ACCURACY STANDARDS. FOR SALE BY U.S. GEOLOGICAL SURVEY, P.O. BOX 25286, DENVER, COLORADO 80225. A FOLDER DESCRIBING TOPOGRAPHIC MAPS AND SYMBOLS IS AVAILABLE ON REQUEST.



RECEIVED MAR 31 2001 U.S. GEOLOGICAL SURVEY NATIONAL MAP ARCHIVES 42001-1090816 4-2001-4361-0-NSSI