
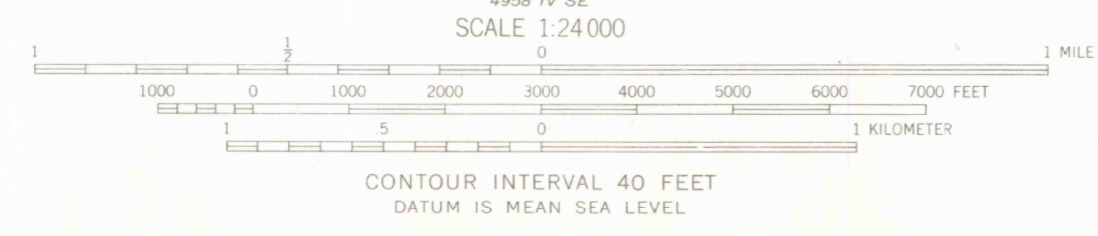
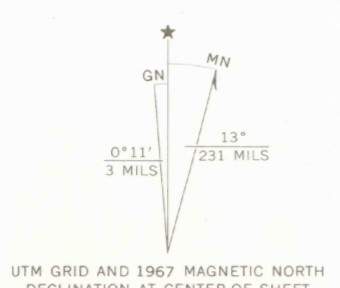


Mapped, edited, and published by the Geological Survey
Control by USGS and USC&GS
Topography by photogrammetric methods from aerial
photographs taken 1966. Field checked 1967
Polyconic projection. 1927 North American datum
10,000-foot grid based on Colorado coordinate system,
south zone
1000-meter Universal Transverse Mercator grid ticks,
zone 13, shown in blue
Fine red dashed lines indicate selected fence lines
Areas covered by dashed light-blue pattern
are subject to controlled inundation



ROAD CLASSIFICATION
Heavy-duty ——— Light-duty ———
Unimproved dirt - - - - - U.S. Route

U. S. GOVT
DOCUMENTS
TRINCHERA RANCH, COLO.
N3722.5—W10515.7.5

THIS MAP COMPLIES WITH NATIONAL MAP ACCURACY STANDARDS
FOR SALE BY U. S. GEOLOGICAL SURVEY, DENVER, COLORADO 80225 OR WASHINGTON, D. C. 20242
A FOLDER DESCRIBING TOPOGRAPHIC MAPS AND SYMBOLS IS AVAILABLE ON REQUEST

OFFICE COPY
LIBRARY USE ONLY

ARTHUR L. LAMBLI LIBRARY
COLORADO STATE UNIVERSITY
GOLDEN, COLORADO
AMS 4958 IV NE—SERIES V877

1967
DARK

OFFICE COPY

TRINCHERA PEAK
G 3700
s24
.G4
MAP ROOM
LIBRARY USE ONLY