

Produced by the United States Geological Survey 1980
Revision by USDA Forest Service 2000

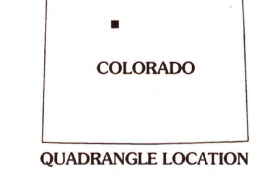
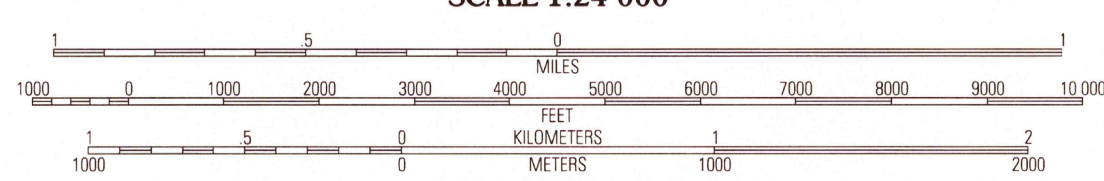
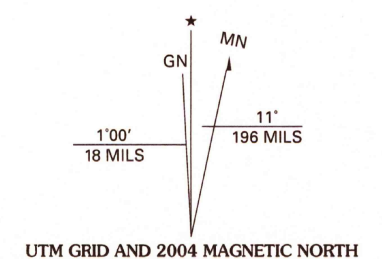
Topography compiled 1975. Planimetry derived from imagery taken 1999 and other sources. Public Land Survey System and survey control current as of 2001. Boundaries current as of 2001.

North American Datum of 1927 (NAD 27). Projection and 10 000-foot ticks: Colorado coordinate system, north zone (Lambert conformal conic). Blue 1000-meter Universal Transverse Mercator ticks, zone 13.

North American Datum of 1983 (NAD 83) is shown by dashed corner ticks. The values of the shift between NAD 27 and NAD 83 for 7.5-minute intersections are obtainable from National Geodetic Survey NADCON software.

Non-National Forest System lands within the National Forest. Inholdings may exist in other National or State reservations.

This map is not a legal land line or ownership document. Public lands are subject to change and leasing, and may have access restrictions; check with local offices. Obtain permission before entering private lands. Arapaho National Forest lands shown on this map are administered by the Routt National Forest.



CONTOUR INTERVAL 40 FEET
NATIONAL GEODETIC VERTICAL DATUM OF 1929
TO CONVERT FROM FEET TO METERS, MULTIPLY BY 0.3048

THIS MAP COMPLIES WITH NATIONAL MAP ACCURACY STANDARDS
FOR SALE BY U.S. GEOLOGICAL SURVEY, P.O. BOX 25286, DENVER, COLORADO 80225
A FOLDER DESCRIBING TOPOGRAPHIC MAPS AND SYMBOLS IS AVAILABLE ON REQUEST

1	2	3	1 Walton Peak
			2 Lake Agnes
			3 Whiskey Peak
4	5		4 Gore Mountain
			5 Hinman Reservoir
			6 Lynx Pass
			7 Gore Pass
6	7	8	8 Kremmling

ADJOINING 7.5 QUADRANGLES

HIGHWAYS AND ROADS

Interstate 5
U. S. 16
State 13
County 17
National Forest, suitable for passenger cars 105
National Forest, suitable for high clearance vehicles 106
National Forest Trail 384

Primary highway 5
Secondary highway 16
Light-duty road 13
Composition: Unspecified...
Paved 17
Gravel 105
Dirt 106
Unimproved; 4 wheel drive 105
Trail 384
Gate; Barrier 106

TYLER MOUNTAIN, CO
2000
40106-B5-TF-024
NIMA 4664 11 NE-SERIES V877

JAN 2 6 2005

USGS LIBRARY - RESTON
9780607168788-5