

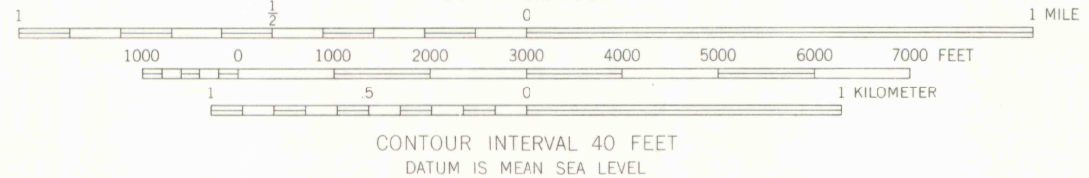
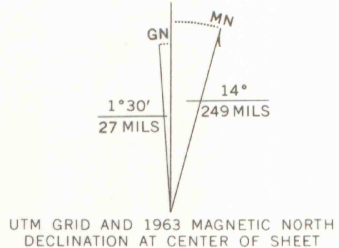
Mapped, edited, and published by the Geological Survey

Control by USGS and USC&GS


Topography by photogrammetric methods from aerial photographs taken 1962. Field checked 1963

Polyconic projection. 1927 North American datum. 10,000-foot grid based on Colorado coordinate system, south zone. 1000-meter Universal Transverse Mercator grid ticks, zone 13, shown in blue

Where omitted, land lines have not been established or are not shown because of insufficient data



CONTOUR INTERVAL 40 FEET
DATUM IS MEAN SEA LEVEL



ROAD CLASSIFICATION

Light-duty ——— Unimproved dirt ———
Department of Geography and Geology
Southwest Missouri State University
Springfield, Missouri 65802

UNCOMPAGHRE PEAK, COLO.

SW/4 LAKE CITY 15' QUADRANGLE
N3800-W10722.5, 7.5

1963

AMS 4560 III SW-SERIES V877

THIS MAP COMPLIES WITH NATIONAL MAP ACCURACY STANDARDS
FOR SALE BY U.S. GEOLOGICAL SURVEY, DENVER, COLORADO 80225, OR WASHINGTON, D.C. 20242
A FOLDER DESCRIBING TOPOGRAPHIC MAPS AND SYMBOLS IS AVAILABLE ON REQUEST

6430.00/0.54.5P/24119.213/1403

DRURY COLLEGE LIBRARY
LIBRARY USE ONLY

SEP 20 2003

3700

624

MAP ROOM

DRURY COLLEGE LIBRARY
U.S. DEPOSITORY COPY