
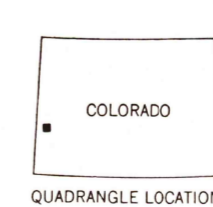
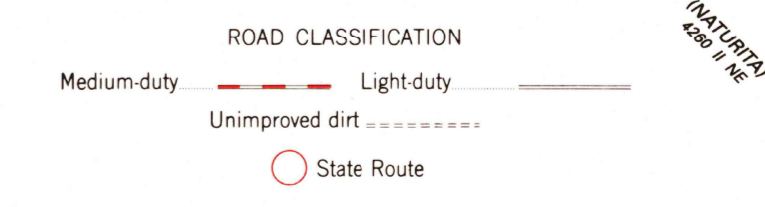
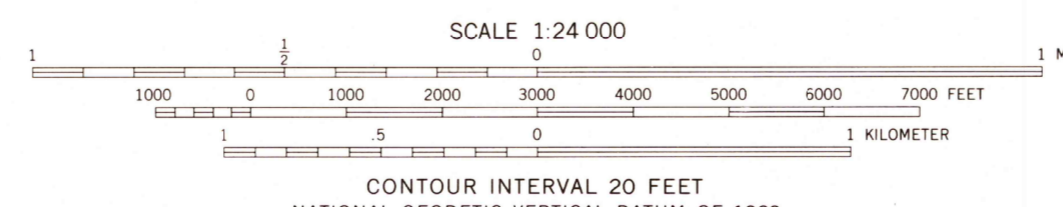
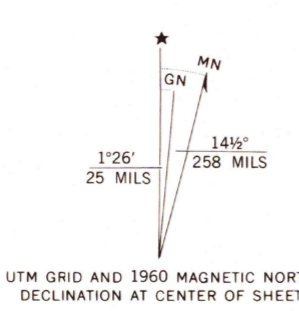


Produced by the United States Geological Survey  
Control by USGS and NOS/NOAA  
Compiled from aerial photographs taken 1947  
Field checked 1948. Revised 1960  
North American Datum of 1927 (NAD 27). Projection and  
10 000-foot grid ticks: Colorado Coordinate System, south zone  
(Lambert Conformal Conic). 1000-meter Universal Transverse  
Mercator grid ticks, zone 12, shown in blue.  
The difference between NAD 27 and North American Datum of  
1983 (NAD 83) for 7.5 minute intersections is given in USGS  
Bulletin 1875. The NAD 83 is shown by dashed corner ticks



URAVAN, COLO.  
38108-C6-TF-024  
1960  
DMA 4260 1 SW-SERIES V877

THIS MAP COMPLIES WITH NATIONAL MAP ACCURACY STANDARDS  
FOR SALE BY U. S. GEOLOGICAL SURVEY, DENVER, COLORADO 80225, OR RESTON, VIRGINIA 22092  
A FOLDER DESCRIBING TOPOGRAPHIC MAPS AND SYMBOLS IS AVAILABLE ON REQUEST