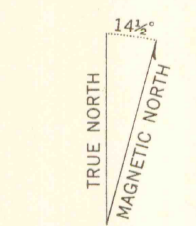


UNITED STATES
DEPARTMENT OF THE INTERIOR
GEOLOGICAL SURVEY

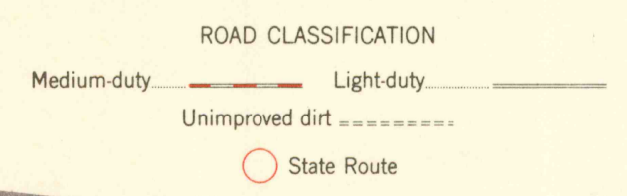
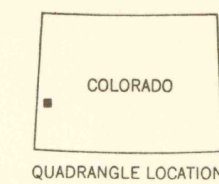
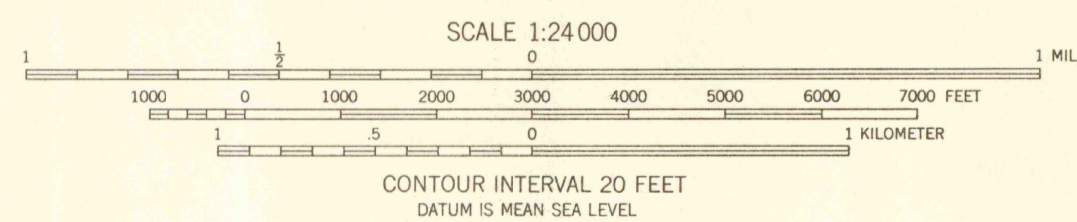
URAVAN QUADRANGLE
COLORADO-MONTROSE CO
7.5 MINUTE SERIES (TOPOGRAPHIC)
SW 1/4 NUCLA 15' QUADRANGLE



Mapped, edited, and published by the Geological Survey
Control by USGS and USC&GS
Topography from aerial photographs by photogrammetric methods
Aerial photographs taken 1947. Field checked 1948. Revised 1960
Polyconic projection. 1927 North American datum
10,000-foot grid based on Colorado coordinate system,
south zone
1000-meter Universal Transverse Mercator grid ticks,
zone 12, shown in blue
Dashed land lines indicate approximate locations



APPROXIMATE MEAN
DECLINATION, 1960



URAVAN, COLO.
SW 1/4 NUCLA 15' QUADRANGLE
N3815-W10837.5/7.5

THIS MAP COMPLIES WITH NATIONAL MAP ACCURACY STANDARDS
FOR SALE BY U.S. GEOLOGICAL SURVEY, DENVER 25, COLORADO OR WASHINGTON 25, D.C.
A FOLDER DESCRIBING TOPOGRAPHIC MAPS AND SYMBOLS IS AVAILABLE ON REQUEST



LIBRARY USE ONLY

OFFICE COPY

AUG 20 1967
MINI ROOM
ARTS LIBRARY
COLORADO SCHOOL OF MINES

018600 3164413