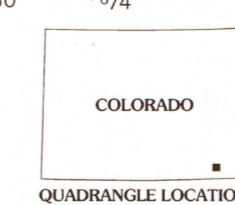
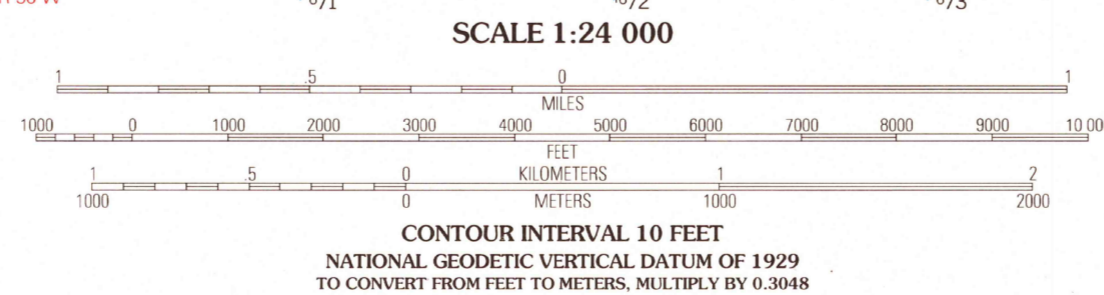



Produced by the United States Geological Survey 1978  
Revision within and adjacent to National Forest System lands  
by USDA Forest Service 1996

Topography compiled 1973. Planimetry derived from imagery taken 1993 and other sources. Public Land Survey System and survey control current as of 1996  
North American Datum of 1927 (NAD 27). Projection and 10 000-foot ticks: Colorado coordinate system, south zone (Lambert conformal conic)  
Blue 1000-meter Universal Transverse Mercator ticks, zone 13  
North American Datum of 1983 (NAD 83) is shown by dashed corner ticks  
The values of the shift between NAD 27 and NAD 83 for 7.5-minute intersections are obtainable from National Geodetic Survey NADCON software

Non-National Forest System lands within the National Forest  
Inholdings may exist in other National or State reservations  
This map is not a legal land title or ownership document. Public lands are subject to change and leasing, and may have access restrictions, check with local offices. Obtain permission before entering private lands



1	2	3	1 Buck Canyon
4	5	4 Andris	5 Lone Rock
6	7	8 Reader Lake	

- HIGHWAYS AND ROADS**
- Interstate .....
  - U. S. ....
  - State .....
  - County .....
  - National Forest, suitable for passenger cars .....
  - National Forest, suitable for high clearance vehicles .....
  - National Forest Trail .....
  - Primary highway .....
  - Secondary highway .....
  - Light-duty road .....
  - Composition: Unspecified .....
  - Paved .....
  - Gravel .....
  - Dirt .....
  - Unimproved, 4 wheel drive .....
  - Trail .....
  - Gate; Barrier .....

THIS MAP COMPLIES WITH NATIONAL MAP ACCURACY STANDARDS  
FOR SALE BY U.S. GEOLOGICAL SURVEY, P.O. BOX 25286, DENVER, COLORADO 80225  
A FOLDER DESCRIBING TOPOGRAPHIC MAPS AND SYMBOLS IS AVAILABLE ON REQUEST

UTLEYVILLE, CO  
1996  
NIMA 5358 I SE - SERIES V877

RECEIVED  
DEC 31 2000  
HISTORICAL MAP ARCHIVES

