


UNITED STATES
DEPARTMENT OF THE INTERIOR
GEOLOGICAL SURVEY

VAIL EAST QUADRANGLE
COLORADO
7.5 MINUTE SERIES (TOPOGRAPHIC)

NE 1/4 MINUTURN 15' QUADRANGLE

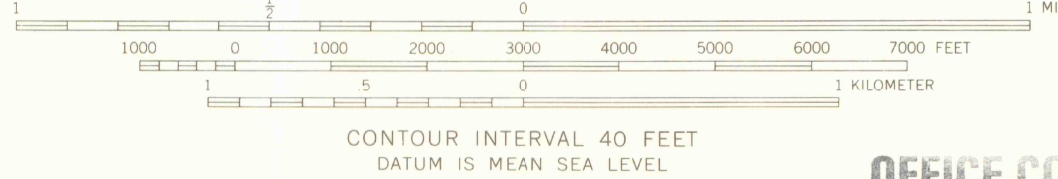
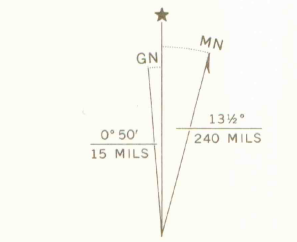


Mapped, edited, and published by the Geological Survey

Control by USGS and USC&GS


Topography by photogrammetric methods from aerial
photographs taken 1969. Field checked 1970.

Polyconic projection. 1927 North American datum.
10,000-foot grid based on Colorado coordinate system,
central zone
1000-meter Universal Transverse Mercator grid ticks,
zone 13, shown in blue
Where omitted, land lines have not been established



CONTOUR INTERVAL 40 FEET
DATUM IS MEAN SEA LEVEL

OFFICE COPY
LIBRARY USE ONLY



ROAD CLASSIFICATION	
Primary highway, hard surface	Light-duty road, hard or improved surface
Secondary highway, hard surface	Unimproved road
Interstate Route	U. S. Route
	State Route



JAN 23 2006

MAP ROOM
ARTHUR LAKES LIBRARY
COLORADO SCHOOL MINES

VAIL EAST, COLO.
NE 1/4 MINUTURN 15' QUADRANGLE
N3937.5-W10615.75

1970

AMS 4763 III NE-SERIES V877

G 3700
324
G4
MAP ROOM